

+NOTICE!!

These documents have been scanned!

Do not place un-scanned documents beneath this notice!

Do not remove this notice from this file!

GPO Jacket No. 560-102
Print Order 61549
Rise Business Services, LLC
Job=AZ15 9/20/2019



Box Number= AZ15262



Claim Begin-End: AMC048023-AMC048428

1 Initial Receipt



AZ15262-5

AMC048023-AMC048023

**NO
DOCUMENTS
FOUND**

NO DOCUMENTS FOUND
NO DOCUMENTS FOUND

NOTICE!!

These documents have been scanned!

Do not place un-scanned documents beneath this notice!

Do not remove this notice from this file!

GPO Jacket No. 560-102
Print Order 61549
Rise Business Services, LLC
Job=AZ15 9/20/2019



Box Number= AZ15262



Claim Begin-End: AMC048023-AMC048428

2 Correspondence



AZ15262-5

AMC048023-AMC048023

**NO
DOCUMENTS
FOUND**

NO DOCUMENTS FOUND
NO DOCUMENTS FOUND

NOTICE!!

These documents have been scanned!

Do not place un-scanned documents beneath this notice!

Do not remove this notice from this file!

GPO Jacket No. 560-102
Print Order 61549
Rise Business Services, LLC
Job=AZ15 9/20/2019



Box Number= AZ15262



Claim Begin-End: AMC048023-AMC048428

3 Transfers



AZ15262-5

AMC048023-AMC048023

**NO
DOCUMENTS
FOUND**

NO DOCUMENTS FOUND
NO DOCUMENTS FOUND

NOTICE!!

These documents have been scanned!

Do not place un-scanned documents beneath this notice!

Do not remove this notice from this file!

GPO Jacket No. 560-102
Print Order 61549
Rise Business Services, LLC
Job=AZ15 9/20/2019



Box Number= AZ15262



Claim Begin-End: AMC048023-AMC048428

4 Annual Filings



AZ15262-5

AMC048023-AMC048023

Amc
294610
294702
48023
RB



**CYPRUS AMAX
MINERALS COMPANY**

Cyprus Amax Minerals Company
9100 East Mineral Circle
Post Office Box 3299
Englewood, Colorado 80155-3299
(303) 643-5000

Certified Mail

August 1, 1997

U.S. Department of the Interior
Bureau of Land Management
3707 North 7th Street
Siete Square Building
Phoenix, Arizona 85014

RECEIVED
BUREAU OF
LAND MANAGEMENT
Aug 14 10 15 AM '97
ARIZONA
STATE OFFICE
PHOENIX, ARIZONA

**Maintenance Fees for Unpatented Mining Claims
Cyprus Christmas Mine Corporation**

Gentlemen:

Pursuant to 43 CFR § 3833.1-5, as amended, Cyprus Christmas Mine Corporation desires to retain/maintain the 500 unpatented lode mining claims and mill sites which are listed on the attached Exhibit "A". Also, enclosed is our check in the amount of \$50,000.00 (\$100.00 per claim) to cover the required maintenance fees necessary to retain/maintain the claims through the period ending 12:00 noon on September 1, 1998.

Please acknowledge receipt by dating and signing where indicated below and return one (1) copy of this letter, together with a date and time stamped copy of Exhibit "A", to the attention of the **Land Management Department** at the above letterhead address.

Should you have any questions, please contact me at (303) 643-5140. Thank you for your assistance.

Yours truly,

Lynn Taets
Land Administrator

/lmt

Enclosures

RECEIVED AND ACKNOWLEDGED THIS 14 DAY OF AUGUST, 1997

BY: Lynn M. Taets

TITLE: Accts. Mgr.

ENTERED IN COMPUTER

EXHIBIT "A"

Attached to and made a part of that certain letter dated the 1 day of August, 1997, covering the following described unpatented mining claims located in the Counties of Gila and Pinal, State of Arizona, to-wit:

<u>NAME OF CLAIM</u>	<u>ORIGINAL RECORDATION</u>		<u>AMENDED RECORDATION</u>		<u>BLM SERIAL NO.</u>
	<u>BOOK</u>	<u>PAGE</u>	<u>BOOK</u>	<u>PAGE</u>	
TAILING MILL SITE NO. 1	290	396			A MC 48023
TAILING MILL SITE NO. 2	290	397			A MC 48024
TAILING MILL SITE NO. 3	290	398			A MC 48025
TAILING MILL SITE NO. 4	290	399			A MC 48026
TAILING MILL SITE NO. 5	290	400			A MC 48027
TAILING MILL SITE NO. 6	290	401			A MC 48028
TAILING MILL SITE NO. 7	290	402			A MC 48029
TAILING MILL SITE NO. 8	290	403			A MC 48030
TAILING MILL SITE NO. 9	290	404			A MC 48031
TAILING MILL SITE NO. 10	290	405			A MC 48032
TAILING MILL SITE NO. 11	290	406			A MC 48033
TAILING MILL SITE NO. 12	290	407			A MC 48034
TAILING MILL SITE NO. 13	290	408			A MC 48035
TAILING MILL SITE NO. 14	290	409			A MC 48036
TAILING MILL SITE NO. 15	290	410			A MC 48037
TAILING MILL SITE NO. 16	290	411			A MC 48038
TAILING MILL SITE NO. 17	290	412			A MC 48039
TAILING MILL SITE NO. 18	290	413			A MC 48040
TAILING MILL SITE NO. 19	290	414			A MC 48041
TAILING MILL SITE NO. 20	290	415			A MC 48042
TAILING MILL SITE NO. 21	290	416			A MC 48043
TAILING MILL SITE NO. 22	290	417			A MC 48044
TAILING MILL SITE NO. 23	290	418			A MC 48045
TAILING MILL SITE NO. 24	290	419			A MC 48046
TAILING MILL SITE NO. 25	290	420			A MC 48047
TAILING MILL SITE NO. 26	290	421			A MC 48048
TAILING MILL SITE NO. 27	290	422			A MC 48049
TAILING MILL SITE NO. 28	290	423			A MC 48050
TAILING MILL SITE NO. 29	290	424			A MC 48051
TAILING MILL SITE NO. 30	290	425			A MC 48052
TAILING MILL SITE NO. 31	290	426			A MC 48053
TAILING MILL SITE NO. 32	290	427			A MC 48054
TAILING MILL SITE NO. 33	290	428			A MC 48055
TAILING MILL SITE NO. 34	290	429			A MC 48056
TAILING MILL SITE NO. 35	290	430			A MC 48057
TAILING MILL SITE NO. 36	290				A MC 48058

ARIZONA
STATE OFFICE
PHOENIX, ARIZONA

Aug 14 10 16 AM '97

RECEIVED
BUREAU OF
LAND MANAGEMENT

36
DMS

EXHIBIT "A" CONTINUED

NAME OF CLAIM	ORIGINAL RECORDATION		AMENDED RECORDATION		BLM	
	BOOK	PAGE	BOOK	PAGE	SERIAL	NO.
TAILING MILL SITE NO. 37	290	432			A MC	48059
TAILING MILL SITE NO. 38	290	433			A MC	48060
TAILING MILL SITE NO. 39	290	434			A MC	48061
TAILING MILL SITE NO. 40	290	435			A MC	48062
TAILING MILL SITE NO. 41	290	436			A MC	48063
TAILING MILL SITE NO. 42	336	871			A MC	48064
XMAS 1	314	955			A MC	48065
XMAS 2	314	956			A MC	48066
XMAS 3	314	957			A MC	48067
XMAS 4	314	958			A MC	48068
XMAS 5	314	959			A MC	48069
XMAS 6	314	960			A MC	48070
XMAS 7	314	961			A MC	48071
XMAS 8	314	962			A MC	48072
XMAS 9	314	963			A MC	48073
XMAS 10	314	964			A MC	48074
XMAS 11	314	965			A MC	48075
XMAS 12	314	966			A MC	48076
XMAS 14	314	967			A MC	48077
XMAS 15	314	968			A MC	48078
XMAS 16	314	969			A MC	48079
XMAS 17	314	970			A MC	48080
XMAS 18	314	971			A MC	48081
XMAS 19	314	972			A MC	48082
XMAS 20	314	973			A MC	48083
XMAS 21	314	974			A MC	48084
XMAS 22	314	975			A MC	48085
XMAS 23	314	976			A MC	48086
XMAS 24	314	977			A MC	48087
XMAS 25	314	978			A MC	48088
XMAS 26	314	979			A MC	48089
XMAS 27	314	980			A MC	48090
XMAS 28	314	981			A MC	48091
XMAS 29	314	982			A MC	48092
XMAS 30	314	983			A MC	48093
XMAS 31	314	984			A MC	48094
XMAS 32	314	985			A MC	48095
XMAS 33	314	986			A MC	48096
XMAS 34	314	987			A MC	48097
XMAS 35	314	988			A MC	48098
XMAS 36	314	989			A MC	48099
XMAS 38	314	990			A MC	48100
XMAS 39	314	991			A MC	48101
XMAS 40	314	992			A MC	48102
XMAS 41	314	993			A MC	48103

ARIZONA
STATE OFFICE
PHOENIX, ARIZONA

AUG 14 10 16 AM '97

RECEIVED
BUREAU OF
LAND MANAGEMENT

45
JMS

EXHIBIT "A" CONTINUED

NAME OF CLAIM	ORIGINAL RECORDATION		AMENDED RECORDATION		BLM SERIAL NO.	
	BOOK	PAGE	BOOK	PAGE	SERIAL	NO.
XMAS 42	314	994			A MC	48104
XMAS 43	314	995			A MC	48105
XMAS 44	314	996			A MC	48106
XMAS 45	314	997			A MC	48107
TITANIUM 1	63	435			A MC	48130
TITANIUM 2	63	436			A MC	48131
TITANIUM 3	63	437			A MC	48132
SQUAW PEAK NO. 2	8	440			A MC	48133
MISSCAL	8	439	14	354	A MC	48134
RIM	8	438			A MC	48135
RIM NO. 2	8	439			A MC	48136
LAST CHANCE	14	82			A MC	48137
J.C.	14	84			A MC	48138
S.P.	14	83			A MC	48139
SEEDER	8	35			A MC	48140
SEEDER NO. 2	8	439			A MC	48141
WHITE MOUNTAIN MINE	8	32			A MC	48142
HAPPY HOOLIGAN	8	31	14	353	A MC	48143
FAIR VIEW	13	628	14	352	A MC	48144
SHAMROCK	8	467			A MC	48145
CATHRINE	14	393			A MC	48146
FRACTION	14	392			A MC	48147
BLUFF	8	42	41	219	A MC	48148
PACKARD NO. 1	16	515	41	220	A MC	48149
PACKARD NO. 2	240	231			A MC	48150
WEDGE	8	47	48	328	A MC	48151
WALLACE	8	231	41	219	A MC	48152
CHRISTMAS NO. 1	40	575	322	514	A MC	48153
CHRISTMAS NO. 3	40	577	41	211	A MC	48154
CHRISTMAS NO. 4	40	578	250	474	A MC	48155
BYRD	43	391	41	209	A MC	48156
LINDBERGH	43	392	41	215	A MC	48157
FINESSE	43	459	41	212	A MC	48158
TONTO	43	460	41	216	A MC	48159
FLAMINGO	43	461	41	213	A MC	48160
HOT SHOT	43	462	41	215	A MC	48161
BLACK HAWK	16	559	41	218	A MC	48162
BEVERLY NO. 1	44	117	41	205	A MC	48163
BEVERLY NO. 2	44	118	41	206	A MC	48164
BEVERLY NO. 3	44	119	41	207	A MC	48165
BEVERLY NO. 4	240	232			A MC	48166
BEVERLY NO. 5	44	240	41	208	A MC	48167
BEVERLY NO. 6	44	241	48	328	A MC	48168
O'BRIEN NO. 1	239	182			A MC	48169
O'BRIEN NO. 2	49	547			A MC	48170

RECEIVED
BUREAU OF
LAND MANAGEMENT

ARIZONA
STATE OFFICE
PHOENIX, ARIZONA

AUG 14 10 16 AM '97

(5)
L.M.

EXHIBIT "A" CONTINUED

NAME OF CLAIM	ORIGINAL RECORDATION		AMENDED RECORDATION		BLM SERIAL NO.	
	BOOK	PAGE	BOOK	PAGE	SERIAL	NO.
O'BRIEN NO. 3	49	548			A MC	48171
O'BRIEN NO. 4	49	548			A MC	48172
O'BRIEN NO. 5	49	549			A MC	48173
O'BRIEN NO. 6	240	233			A MC	48174
BALLARD	43	469	41	205	A MC	48175
HIGH BALL	43	468	41	214	A MC	48176
SPOTTED PUP	43	465	41	216	A MC	48177
FLAPPER	43	495	41	214	A MC	48178
COQUETTE	43	494	41	212	A MC	48179
LIME	42	243			A MC	48180
CHRISTMAS 5	29	198			A MC	48181
CHRISTMAS 6	29	199			A MC	48182
CHRISTMAS 7	29	200			A MC	48183
CHRISTMAS 8	29	201			A MC	48184
CHRISTMAS 9	29	202			A MC	48185
CHRISTMAS 10	29	203			A MC	48186
CHRISTMAS 11	29	204			A MC	48187
CHRISTMAS 12	29	205			A MC	48188
CHRISTMAS 13	29	206			A MC	48189
CHRISTMAS 14	29	207			A MC	48190
CHRISTMAS 15	29	208			A MC	48191
CHRISTMAS 16	29	209			A MC	48192
CHRISTMAS 17	29	210			A MC	48193
CHRISTMAS 18	29	211			A MC	48194
CHRISTMAS 19	29	212			A MC	48195
CHRISTMAS 20	29	213			A MC	48196
CHRISTMAS 22	215	164			A MC	48197
CHRISTMAS 23	215	165			A MC	48198
CHRISTMAS 24	215	166			A MC	48199
CHRISTMAS 25	215	167			A MC	48200
INSPIRATION 1	25	438	181	120	A MC	48201
INSPIRATION 4	24	187			A MC	48202
INSPIRATION 5	24	188			A MC	48203
INSPIRATION 45	59	122			A MC	48204
INSPIRATION 47	182	578	238	256	A MC	48205
INSPIRATION 48	182	579			A MC	48206
INSPIRATION 49	182	580			A MC	48207
INSPIRATION 50	182	581			A MC	48208
INSPIRATION 51	182	582			A MC	48209
INSPIRATION 56	217	279			A MC	48210
INSPIRATION 57	217	280			A MC	48211
INSPIRATION 58	230	75			A MC	48212
INSPIRATION 59	230	76			A MC	48213
INSPIRATION 60	259	345			A MC	48214
INSPIRATION 61	259	346			A MC	48215

ARIZONA
STATE OFFICE
PHOENIX, ARIZONA

AUG 14 10 16 AM '97

RECEIVED
BUREAU OF
LAND MANAGEMENT

(45)
P. 1111

EXHIBIT "A" CONTINUED

NAME OF CLAIM	ORIGINAL RECORDATION		AMENDED RECORDATION		BLM	
	BOOK	PAGE	BOOK	PAGE	SERIAL	NO.
INSPIRATION 62	259	347			A MC	48216
INSPIRATION 63	259	348			A MC	48217
INSPIRATION 64	259	349			A MC	48218
INSPIRATION 65	259	350			A MC	48219
INSPIRATION 66	259	351			A MC	48220
INSPIRATION 67	259	352			A MC	48221
INSPIRATION 68	259	353			A MC	48222
INSPIRATION 69	259	354			A MC	48223
INSPIRATION 70	259	355			A MC	48224
INSPIRATION 71	259	356			A MC	48225
INSPIRATION 72	259	357			A MC	48226
INSPIRATION 73	259	358			A MC	48227
INSPIRATION 74	259	359			A MC	48228
INSPIRATION 75	259	360			A MC	48229
INSPIRATION 76	259	361			A MC	48230
INSPIRATION 77	259	362			A MC	48231
INSPIRATION 78	259	363			A MC	48232
INSPIRATION 79	259	364			A MC	48233
INSPIRATION 80	259	365			A MC	48234
INSPIRATION 81	259	366			A MC	48235
INSPIRATION 82	259	367			A MC	48236
INSPIRATION 83	259	368			A MC	48237
INSPIRATION 84	259	369			A MC	48238
INSPIRATION 85	259	370			A MC	48239
INSPIRATION 86	259	371			A MC	48240
INSPIRATION 87	259	372			A MC	48241
INSPIRATION 88	259	373			A MC	48242
INSPIRATION 89	259	374			A MC	48243
INSPIRATION 90	259	375			A MC	48244
INSPIRATION 91	259	376			A MC	48245
INSPIRATION 92	259	377			A MC	48246
INSPIRATION 93	259	378			A MC	48247
INSPIRATION 94	259	379			A MC	48248
INSPIRATION 95	259	380			A MC	48249
INSPIRATION 96	259	381			A MC	48250
INSPIRATION 97	259	382			A MC	48251
INSPIRATION 98	259	383			A MC	48252
INSPIRATION 103	259	384			A MC	48253
INSPIRATION 104	259	385			A MC	48254
INSPIRATION 105	259	386			A MC	48255
INSPIRATION 106	259	387			A MC	48256
INSPIRATION 107	292	523			A MC	48257
INSPIRATION 108	292	524			A MC	48258
INSPIRATION 109	292	525			A MC	48259
INSPIRATION 110	315	657			A MC	48260

ARIZONA
STATE OFFICE
PHOENIX, ARIZONA

AUG 14 10 16 AM '97

RECEIVED
BUREAU OF
LAND MANAGEMENT

45
S.M.S.

EXHIBIT "A" CONTINUED

NAME OF CLAIM	ORIGINAL RECORDATION		AMENDED RECORDATION		BLM SERIAL NO.	
	BOOK	PAGE	BOOK	PAGE	SERIAL	NO.
INSPIRATION 111	315	658			A MC	48261
INSPIRATION 112	315	659			A MC	48262
INSPIRATION 113	316	132			A MC	48263
INSPIRATION 56A	292	522			A MC	48264
WALLDUCE	181	126			A MC	48265
FRACTION NO. 1	192	146	192	285	A MC	48266
P.E.F.	475	189			A MC	48267
R.T.F.	475	188			A MC	48268
R.E.F.	475	190			A MC	48269
P.S.F.	475	192			A MC	48270
RIVER	475	191			A MC	48271
RIVER 1	467	544			A MC	48272
RIVER 2	467	545			A MC	48273
RIVER 3	467	546			A MC	48274
RIVER 4	467	547			A MC	48275
PINAL 1	429	513	475	194	A MC	48276
PINAL 2	429	514	475	193	A MC	48277
PINAL 3	467	548			A MC	48278
PINAL 4	467	549			A MC	48279
PINAL 5	467	550			A MC	48280
PINAL 6	467	551			A MC	48281
PINAL 7	467	552			A MC	48282
PINAL 8	467	553			A MC	48283
PINAL 9	467	554			A MC	48284
PINAL 10	467	555			A MC	48285
PINAL 11	467	556			A MC	48286
PINAL 12	623	538			A MC	48287
PINAL 13	623	539			A MC	48288
PINAL 14	623	540			A MC	48289
PINAL 15	623	541			A MC	48290
PINAL 16	623	542			A MC	48291
PINAL 17	623	543			A MC	48292
PINAL 18	623	544			A MC	48293
PINAL 19	623	545			A MC	48294
PINAL 20	623	546			A MC	48295
PINAL 21	623	547			A MC	48296
PINAL 22	623	548			A MC	48297
PINAL 23	623	549			A MC	48298
PINAL 24	623	550			A MC	48299
PINAL 25	623	551			A MC	48300
PINAL 26	623	552			A MC	48301
PINAL 27	623	553			A MC	48302
PINAL 28	623	554			A MC	48303
PINAL 29	623	555			A MC	48304
PINAL 30	623	556			A MC	48305

ARIZONA
STATE OFFICE
PHOENIX, ARIZONA

AUG 14 10 16 AM '97

RECEIVED
BUREAU OF
LAND MANAGEMENT

45
EWS

EXHIBIT "A" CONTINUED

NAME OF CLAIM	ORIGINAL RECORDATION		AMENDED RECORDATION		BLM	
	BOOK	PAGE	BOOK	PAGE	SERIAL	NO.
PINAL 31	623	557			A MC	48306
PINAL 32	623	558			A MC	48307
PINAL 33	623	559			A MC	48308
PINAL 34	623	560			A MC	48309
PINAL 35	657	191			A MC	48310
PINAL 36	657	192			A MC	48311
PINAL 37	657	193			A MC	48312
PINAL 38	657	194			A MC	48313
PINAL 39	657	195			A MC	48314
PINAL 40	657	196			A MC	48315
PINAL 41	657	197			A MC	48316
PINAL 42	657	198			A MC	48317
PINAL 43	657	199			A MC	48318
PINAL 44	657	200			A MC	48319
PINAL 45	657	201			A MC	48320
PINAL 46	657	202			A MC	48321
PINAL 47	657	203			A MC	48322
G.P.	623	561			A MC	48323
G.P. 2	623	562			A MC	48324
G.P. 3	623	563			A MC	48325
G.P. 4	623	564			A MC	48326
G.P. 5	623	537			A MC	48327
H.A.	48	180			A MC	48328
LITTLE EMMA	48	180			A MC	48329
PEDRO	48	181			A MC	48330
PLUG	48	181			A MC	48331
TICKET CHOPPER	48	181			A MC	48332
UNCLE DAN	48	182			A MC	48333
ATLAS	48	193			A MC	48334
ATLAS NO. 1	48	193			A MC	48335
ATLAS NO. 2	48	193			A MC	48336
BLAINE	48	194			A MC	48337
CALUMET	48	194			A MC	48338
COBRE HIERRO	48	194			A MC	48339
CUPRITE	48	195			A MC	48340
EMERALD	48	195			A MC	48341
GOV. CURTIN	48	195			A MC	48342
LORRAINE	48	196			A MC	48343
LOGAN	48	196			A MC	48344
O'CARROL	48	196			A MC	48345
OLD HAYSEED	48	197			A MC	48346
OXIDE	48	197			A MC	48347
MARYLAND	48	197			A MC	48348
MISSOURI	48	198			A MC	48349
RIDGE	48	198			A MC	48350

ARIZONA
STATE OFFICE
PHOENIX, ARIZONA

Aug 14 10 16 AM '97

RECEIVED
BUREAU OF
LAND MANAGEMENT

45/1112

EXHIBIT "A" CONTINUED

NAME OF CLAIM	ORIGINAL RECORDATION		AMENDED RECORDATION		BLM SERIAL NO.	
	BOOK	PAGE	BOOK	PAGE	SERIAL	NO.
RINGTAIL SNORTER	48	198			A MC	48351
WAHOLOTE	48	199			A MC	48352
WHISTLER	48	199			A MC	48353
DISPATCHER	48	209			A MC	48354
COBRE RICO	48	23	48	215	A MC	48355
RIGHT ANGLE	48	28			A MC	48356
BLUE BIRD	48	22	42	138	A MC	48357
LOUIS	49	23			A MC	48358
FRONTIER	49	23			A MC	48359
ANGLES WHISPER	49	22			A MC	48360
SPION KOP	49	22			A MC	48361
IRON	49	22			A MC	48362
TORNADO	49	15			A MC	48363
BISCUIT	49	15			A MC	48364
SLEEPING BEAUTY	49	15			A MC	48365
WILD WEST	49	14			A MC	48366
MID WEST	49	14			A MC	48367
WAY UP	48	29	42	144	A MC	48368
STEMWINDER	48	29	42	143	A MC	48369
QUARTZITE	48	27	42	142	A MC	48370
PIRATE	48	27	386	770	A MC	48371
JUNCTION	48	24	42	140	A MC	48372
GRAND VIEW	48	24	42	139	A MC	48373
COLORADO	49	23			A MC	48374
NATIONAL	49	24			A MC	48375
BANK	49	24			A MC	48376
PALO CHRISTIE	49	24			A MC	48377
CEDRO	49	25			A MC	48378
ALASKA	49	25			A MC	48379
LU LU	49	25			A MC	48380
FRATION	49	26			A MC	48381
POLECAT	49	26			A MC	48382
PALMETTO	49	26			A MC	48383
OUT-LOOK	49	28			A MC	48384
CRACKER	49	29			A MC	48385
QUAIL	49	29			A MC	48386
SAMPLE	49	29			A MC	48387
CORAL	49	30			A MC	48388
VERITAS	49	30			A MC	48389
HARVARD	49	30			A MC	48390
FRONTSIDE	49	31			A MC	48391
RATTLER	119	333			A MC	48392
RATTLER EXTENSION 1	273	708			A MC	48393
RATTLER EXTENSION 2	273	709			A MC	48394
RATTLER EXTENSION 3	273	710			A MC	48395

ARIZONA
STATE OFFICE
PHOENIX, ARIZONA

Aug 14 10 16 AM '97

RECEIVED
BUREAU OF
LAND MANAGEMENT

45
MMS

EXHIBIT "A" CONTINUED

NAME OF CLAIM	ORIGINAL RECORDATION		AMENDED RECORDATION		BLM	
	BOOK	PAGE	BOOK	PAGE	SERIAL	NO.
RATTLER EXTENSION 4	273	711			A MC	48396
RATTLER EXTENSION 5	273	712			A MC	48397
RATTLER EXTENSION 6	273	713			A MC	48398
RATTLER EXTENSION 7	273	714			A MC	48399
FRACTION NO. 2	244	24			A MC	48400
OC - AC 98	763	140			A MC	294310
OC - AC 99	763	142			A MC	294311
OC - AC 100	763	144			A MC	294312
OC - AC 101	763	146			A MC	294313
OC - AC 102	763	148			A MC	294314
OC - AC 103	763	150			A MC	294315
CCMC 1	763	701			A MC	294702
CCMC 2	763	703			A MC	294703
CCMC 3	763	705			A MC	294704
CCMC 4	763	707			A MC	294705
CCMC 5	763	709			A MC	294706
CCMC 6	763	711			A MC	294707
CCMC 7	763	713			A MC	294708
CCMC 8	763	715			A MC	294709
CCMC 9	763	717			A MC	294710
CCMC 10	763	719			A MC	294711
CCMC 11	763	721			A MC	294712
CCMC 12	763	723			A MC	294713
CCMC 13	763	725			A MC	294714
CCMC 14	763	727			A MC	294715
CCMC 15	763	729			A MC	294716
CCMC 16	763	731			A MC	294717
CCMC 17	763	733			A MC	294718
CCMC 18	763	735			A MC	294719
CCMC 19	763	737			A MC	294720
CCMC 20	763	739			A MC	294721
CCMC 21	763	741			A MC	294722
CCMC 22	763	743			A MC	294723
CCMC 23	763	745			A MC	294724
CCMC 24	763	747			A MC	294725
CCMC 25	763	749			A MC	294726
CCMC 26	763	751			A MC	294727
CCMC 27	763	753			A MC	294728
CCMC 28	763	755			A MC	294729
CCMC 29	763	757			A MC	294730
CCMC 30	763	759			A MC	294731
CCMC 31	763	761			A MC	294732
CCMC 32	763	763			A MC	294733
CCMC 33	763	765			A MC	294734
CCMC 34	763	767			A MC	294735

ARIZONA
STATE OFFICE
PHOENIX, ARIZONA

Aug 14 10 16 AM '97

RECEIVED
BUREAU OF
LAND MANAGEMENT

EXHIBIT "A" CONTINUED

<u>NAME OF CLAIM</u>	<u>ORIGINAL RECORDATION</u>		<u>AMENDED RECORDATION</u>		<u>BLM SERIAL NO.</u>	
	<u>BOOK</u>	<u>PAGE</u>	<u>BOOK</u>	<u>PAGE</u>	<u>SERIAL</u>	<u>NO.</u>
CCMC 35	763	769			A MC	294736
CCMC 36	763	771			A MC	294737
CCMC 37	763	773			A MC	294738
CCMC 38	763	775			A MC	294739
CCMC 39	763	777			A MC	294740
CCMC 41	763	779			A MC	294741
CCMC 42	763	781			A MC	294742
CCMC 43	763	783			A MC	294743
CCMC 44	763	785			A MC	294744
CCMC 45	763	787			A MC	294745
CCMC 46	763	789			A MC	294746
CCMC 47	763	791			A MC	294747
CCMC 48	763	793			A MC	294748
CCMC 49	763	795			A MC	294749
CCMC 50	763	797			A MC	294750
CCMC 51	763	799			A MC	294751
CCMC 52	763	801			A MC	294752
CCMC 53	763	803			A MC	294753
CCMC 54	763	805			A MC	294754
CCMC 55	763	807			A MC	294755
CCMC 56	763	809			A MC	294756
CCMC 57	763	811			A MC	294757
CCMC 58	763	813			A MC	294758
CCMC 59	763	815			A MC	294759
CCMC 60	763	817			A MC	294760
CCMC 61	763	819			A MC	294761
CCMC 62	763	821			A MC	294762
CCMC 63	763	823			A MC	294763
CCMC 64	763	825			A MC	294764
CCMC 65	763	827			A MC	294765
CCMC 66	763	829			A MC	294766
CCMC 67	763	831			A MC	294767
CCMC 68	763	833			A MC	294768
CCMC 69	763	835			A MC	294769
CCMC 70	763	837			A MC	294770
CCMC 71	763	839			A MC	294771
CCMC 72	763	841			A MC	294772
CCMC 73	763	843			A MC	294773
CCMC 74	763	845			A MC	294774
CCMC 75	763	847			A MC	294775
CCMC 76	763	849			A MC	294776
CCMC 77	763	851			A MC	294777
CCMC 78	763	853			A MC	294778
CCMC 79	763	855			A MC	294779
CCMC 80	763	857			A MC	294780

ARIZONA
STATE OFFICE
PHOENIX, ARIZONA

Aug 14 10 16 AM '97

RECEIVED
BUREAU OF
LAND MANAGEMENT

45
TMS

EXHIBIT "A" CONTINUED

NAME OF CLAIM	ORIGINAL RECORDATION		AMENDED RECORDATION		BLM SERIAL NO.	
	BOOK	PAGE	BOOK	PAGE	SERIAL	NO.
CCMC 81	763	859			A MC	294781
CCMC 82	763	861			A MC	294782
CCMC 83	763	863			A MC	294783
CCMC 84	763	865			A MC	294784
CCMC 85	763	867			A MC	294785
CCMC 86	763	869			A MC	294786
CCMC 87	763	871			A MC	294787
CCMC 88	763	873			A MC	294788
CCMC 89	763	875			A MC	294789
CCMC 90	763	877			A MC	294790
CCMC 91	763	879	886	66	A MC	294791
CCMC 92	763	881	886	69	A MC	294792
CCMC 93	763	883	886	72	A MC	294793
CCMC 94	763	885	886	75	A MC	294794
CCMC 95	763	887			A MC	294795
CCMC 96	763	889			A MC	294796
CCMC 97	763	891			A MC	294797
CCMC 98	763	893			A MC	294798
CCMC 99	763	895			A MC	294799
CCMC 100	763	897			A MC	294800
CCMC 101	763	899			A MC	294801
CCMC 102	763	901			A MC	294802
CCMC 103	763	903	886	78	A MC	294803
CCMC 104	763	905	886	81	A MC	294804
CCMC 105	763	907	886	84	A MC	294805
CCMC 106	763	909	886	87	A MC	294806
CCMC 107	763	911	886	90	A MC	294807
CCMC 108	763	913			A MC	294808
CCMC 109	763	915			A MC	294809
CCMC 111	763	917			A MC	294810
CCMC 112	763	919			A MC	294811
CCMC 113	763	921			A MC	294812
CCMC 114	763	923			A MC	294813
CCMC 115	763	925			A MC	294814
CCMC 116	763	927			A MC	294815
CCMC 117	763	929			A MC	294816
CCMC 118	763	931			A MC	294817
CCMC 119	763	933			A MC	294818
CCMC 120	763	935			A MC	294819
CCMC 121	763	937	886	93	A MC	294820
CCMC 122	763	939			A MC	294821
CCMC 123	763	941	886	96	A MC	294822
CCMC 124	763	943			A MC	294823
CCMC 125	763	945			A MC	294824
CCMC 126	763	947			A MC	294825

ARIZONA
STATE OFFICE
PHOENIX, ARIZONA

AUG 14 10 16 AM '97

RECEIVED
BUREAU OF
LAND MANAGEMENT

EXHIBIT "A" CONTINUED

<u>NAME OF CLAIM</u>	<u>ORIGINAL RECORDATION</u>		<u>AMENDED RECORDATION</u>		<u>BLM SERIAL NO.</u>	
	<u>BOOK</u>	<u>PAGE</u>	<u>BOOK</u>	<u>PAGE</u>	<u>SERIAL</u>	<u>NO.</u>
CCMC 127	763	949			A MC	294826
CCMC 128	763	951			A MC	294827
CCMC 129	886	99			A MC	325261
CCMC 130	886	102			A MC	325262
CCMC 131	886	105			A MC	325263
CCMC 132	886	108			A MC	325264
CCMC 133	886	111			A MC	325265
CCMC 134	886	114			A MC	325266
CCMC 135	886	117			A MC	325267
CCMC 136	886	120			A MC	325268
CCMC 137	886	123			A MC	325269
CCMC 138	886	126			A MC	325270
CCMC 139	886	129			A MC	325271
CCMC 140	886	132			A MC	325272

RECEIVED
 BUREAU OF
 LAND MANAGEMENT
 Aug 14 10 17 AM '97
 ARIZONA
 STATE OFFICE
 PHOENIX, ARIZONA

(Handwritten signature)

Form 1370-41
(March 1984)

UNITED STATES
DEPARTMENT OF THE INTERIOR
BUREAU OF LAND MANAGEMENT

RECEIPT AND ACCOUNTING ADVICE

No. 2315313

Subject: CLAIM MAINTENANCE FEE 1998 - 50

TC/AZ 08/14/97

Applicant:

2 20 13 50,000.00

CYPRUS AMAX
MINERALS COMPANY
9100 E MINERAL CIR
ENGLEWOOD CO 80155-3299

Remitter: CK 024747
303-643-5000

Assignor:

LEASE MANAGEMENT DATA NEW UPDATE PAYMENT

ORIGINAL SERIAL NO.	ASG.	TYPE	ST.	CTY.	FUND SYMBOL	ACRES/UNITS	RATE
AMC 48023, ET AL							

AMOUNT	ANV. DATE	EXP. DATE	BILL CYC.	S/C	DISTRICT	NEXT BILL	MISC. DATA	U of M	ACTUAL UN

ASSIGNMENT SERIAL NO.	ASG.	TYPE	ST.	CTY.	FUND SYMBOL	ACRES/UNITS	RATE

AMOUNT	ANV. DATE	EXP. DATE	BILL CYC.	S/C	DISTRICT	NEXT BILL	MISC. DATA	U of M	ACTUAL UN

APPLY REMITTANCE

ACTION	FUND SYMBOL	CTY.	AMOUNT
FILING FEE			
RENTAL			
UNEARNED			
REFUND			
TOTAL			
AMOUNT DUE			

Remarks:

BY:

DATE:

- Lease in Escrow?
- KGS?
- Auto Escalates?
- Auto Renew?

- Of Interest?
- Operating Rights?
- Operator
- Bond Filed?

FOR MMS USE ONLY

BILLEE NUMBER	FOREST REFUGE
OCS SECTION CODE	

CASE FOLDER COPY

ASARCO

Ray Complex

Neil A. Gambell
Environmental Services Manager

Mining Claims Department
Bureau of Land Management
U. S. Department of Interior
222 North Central Avenue
Phoenix, Arizona 85004-2003

Gentlemen:

Enclosed are the Asarco - Ray Complex "Affidavit of Payment of Maintenance Fee For Unpatented Mining Claims" forms along with Asarco's check in the amount of \$140,200 covering the annual maintenance fee on these claims.

Sincerely,

E. C. John / NAC

E. C. John
Land Agent

ECJ:mbp

Enclosures

pc: N. A. Gambell

ENTERED IN COMPUTER

PRB

10/22/07

SR

PRB

345188
338178
48023
141486
277468
299632
248373
1186
315170
312984
316548
344757
345121

August 11, 1997

345354
345629
334652

ARIZONA
STATE OFFICE
PHOENIX, ARIZONA

AUG 12 9 49 AM '97

RECEIVED
BUREAU OF
LAND MANAGEMENT

RB

MBLM-UMCF.LTR

RECEIVED
BUREAU OF
LAND MANAGEMENT

AUG 12 10 00 AM '97

ARIZONA
STATE OFFICE
PHOENIX, ARIZONA

AFFIDAVIT OF MAINTENANCE FEES PAID
FOR UNPATENTED MINING CLAIMS

STATE OF ARIZONA)
) SS
COUNTY OF GILA)


E. C. John, acting for ASARCO Incorporated, claimant, being first duly sworn, deposes and says that he is a citizen of the United States, more than eighteen years of age and resides at Kearny in Pinal County, State of Arizona, and is personally acquainted with the claims listed below;

that the said mining claims are all contiguous and are consolidated into one group for common development;

that the said mining claims are situated in the Banner Mining District, Gila County, Arizona, the location notices of which are recorded in the office of the County Recorder of said county;

that the required \$100 per claim maintenance fee has been paid to the BLM in lieu of performing annual assessment labor for the year 1998. Said payment was at the expense of ASARCO Incorporated, owner of said claims, for the purpose of complying with the laws of the United States pertaining to retention of mining claims.

that the location notices of the following claims fall within Sections 27 and 28, Township 4 South, Range 15 East, G. & S. R. B. & M.



ORIGINAL OR AMENDED LOCATION NOTICES

<u>Claim</u>	<u>Book or Docket</u>	<u>Page</u>	<u>BLM AMC Serial No.</u>
Chilito No. 1	47, Mines	577	66991
Amended	225	136	
Chilito No. 2	47, Mines	580	66992
Amended	225	137	
Cobre Verde No. 8	41, Mines	464	66993
(Chilito No. 3)	42, Mines	244	
Amended	224	334	
Amended	225	138	
Chilito No. 4	47, Mines	578	66994
Amended	225	139	
Chilito No. 41	225	170	66995
Steamboat 27	830	10-12	314571
Steamboat 28	830	13-15	314572
Steamboat 29	830	16-18	314573
Steamboat 30	830	19-21	314574
Steamboat 31	830	22-24	314575
Steamboat 32	830	25-27	314576
Steamboat 33	830	28-30	314577

E. C. John for ASARCO Incorporated

SUBSCRIBED and sworn to before me this _____ day of _____, 1997.

Notary Public

(12)

RECEIVED
BUREAU OF
LAND MANAGEMENT
Aug 12 10 00 AM '97
ARIZONA
STATE OFFICE
PHOENIX, ARIZONA

RECEIVED
BUREAU OF
LAND MANAGEMENT
Aug 12 9 59 AM '97
ARIZONA
STATE OFFICE
PHOENIX, ARIZONA

AFFIDAVIT OF MAINTENANCE FEES PAID
FOR UNPATENTED MINING CLAIMS

STATE OF ARIZONA)
) SS
COUNTY OF GILA)

E. C. John, acting for ASARCO Incorporated, claimant, being first duly sworn, deposes and says that he is a citizen of the United States, more than eighteen years of age and resides at Kearny in Pinal County, State of Arizona, and is personally acquainted with the claims listed below;

that the said mining claims are all contiguous and are consolidated into one group for common development;

that the said claims are situated in the Banner Mining District, Gila County, Arizona, the location notices of which are recorded in the office of the County Recorder of said county;

that the required \$100 per mining claim maintenance fee has been paid for the 1998 assessment year to the BLM at the expense of ASARCO Incorporated, owner of said claims for the purpose of complying with the laws of the United States concerning the retention of unpatented mining claims.

that the location notices for said claims are located in Sections 21, 22 and 27, Township 4 South, Range 15 East, G. & S. R. B. & M.

RECEIVED
BUREAU OF
LAND MANAGEMENT

AUG 12 9 59 AM '97

ARIZONA
STATE OFFICE
PHOENIX, ARIZONA

Page 2 of 3

ORIGINAL OR AMENDED LOCATION NOTICES

<u>Claim</u>	<u>Book or Docket</u>	<u>Page</u>	BLM AMC <u>Serial No.</u>
Porphyry	48	158	48401 ✓
Quartzite	48	158	48402 ✓
Black Copper	8	454	48405 ✓
Amended	48	144	
Blue Copper	8	454	48406
Amended	48	145	
Keystone	8	512	48413 ✓
Amended	48	152	
North Star	8	429	48418 ✓
Amended	48	157	
Senator	8	455	48420 ✓
Amended	48	160	
Tip Top	16	118	48428 ✓
Amended	48	166	
Chilito No. 6	47, Mines	581	66996
Amended	42, Mines 225	140	
Chilito No. 7	47, Mines	582	66997
Amended	42, Mines 225	141	
Chilito No. 8	47, Mines	583	66998
Amended	225	142	
Copper Glance No. 1 (Chilito 12)	41, Mines	464	66999
Amended	42, Mines	246	
Amended	225	145	
Copper Glance No. 2 (Chilito 13)	41, Mines	465	67000
Amended	42, Mines	247	
Amended	225	146	
Two Bridges (Chilito 14)	47, Mines	559	67001
Amended	42, Mines	248	
Amended	225	147	
Evener (Chilito 15)	47, Mines	560	67002
Amended	42, Mines	249	
Amended	225	148	

15

RECEIVED
BUREAU OF
LAND MANAGEMENT

AUG 12 10 00 AM '97

ARIZONA
STATE OFFICE
PHOENIX, ARIZONA

Page 3 of 3

ORIGINAL OR AMENDED LOCATION NOTICES

<u>Claim</u>	<u>Book or Docket</u>	<u>Page</u>	<u>BLM AMC Serial No.</u>
Copper Glance No. 7 (Chilito 19)	41, Mines	466	67003
Amended	42, Mines	250	}
Amended	225	149	
Chilena No. 3 (Chilito 29)	47, Mines	556	
Amended	42, Mines	260	}
Amended	225	159	
Chilena No. 4 (Chilito 30)	47, Mines	557	67005
Amended	42, Mines	261	}
Amended	225	160	
Chilena No. 5 (Chilito 32)	47, Mines	558	67006
Amended	42, Mines	262	}
Amended	225	161	
Chilena No. 2 (Chilito 33)	47, Mines	555	67007
Amended	42, Mines	263	}
Amended	225	162	
Chilito No. 42	238	465	67008
Ethel	41, Mines	12	67009
Spring	47, Mines	121	67010
Drusilla	47, Mines	93	67011
Fanny	47, Mines	94	67012

E. C. John for ASARCO Incorporated

SUBSCRIBED and sworn to before me this _____ day of _____, 1997.

Notary Public

10

RECEIVED
BUREAU OF
LAND MANAGEMENT

AUG 12 9 59 AM '97

ARIZONA
STATE OFFICE
PHOENIX, ARIZONA

AFFIDAVIT OF MAINTENENCE FEES PAID
FOR UNPATENTED MINING CLAIMS

STATE OF ARIZONA }
 } SS
COUNTY OF GILA }

E. C. John, acting for ASARCO Incorporated, claimant, being first duly sworn, deposes and says that he is a citizen of the United States, more than eighteen years of age and resides at Kearny in Pinal County, State of Arizona, and is personally acquainted with the claims listed below;

that the required annual \$100 per mining claim maintenance fee for the assessment year 1998 has been paid to the BLM for the benefit of, and for the purpose of holding claims listed below, situated in the Banner Mining District, Gila County, Arizona; that said maintenance fee was paid to comply with the revised laws of the United States pertaining to retention of unpatented mining claims.

that the said mining claims are all contiguous and are consolidated into one group for common development;

The location notices for said claims are located within Section 27, Township 4 South, Range 15 East, G. & S. R. B. & M.

RECEIVED
 BUREAU OF
 LAND MANAGEMENT
 AUG 12 9 59 AM '97
 ARIZONA
 STATE OFFICE
 PHOENIX, ARIZONA
 Page 2

ORIGINAL AND AMENDED LOCATION NOTICES

<u>Claim</u>	<u>Book or Docket</u>	<u>Page</u>	<u>BLM Serial No. (AMC)</u>
--------------	-----------------------	-------------	---------------------------------

ORIGINAL AND AMENDED LOCATION NOTICES

<u>Claim</u>	<u>Book</u>	<u>Docket</u>	<u>Page</u>	<u>BLM Serial No. (AMC)</u>
Black Eagle No. 1	49,	Mines	550	67014
Black Eagle No. 2	49,	Mines	550	67015
Black Eagle No. 3	49,	Mines	551	67016
Black Eagle No. 4	49,	Mines	551	67017
Black Eagle No. 5	49,	Mines	551	67018
Black Eagle No. 6	49,	Mines	552	67019
Fraction No. 6		160	511	67020
Amended		226	538	
Amended		250	456	
Chilito No. 9	47,	Mines	586	67013 ✓
Amended		224	335	
Amended		225	143	

E. C. John for ASARCO Incorporated

SUBSCRIBED and sworn to before me this _____ day of _____, 1997.

Notary Public

RECEIVED
BUREAU OF
LAND MANAGEMENT

AUG 12 9 59 AM '97

ARIZONA
STATE OFFICE
PHOENIX, ARIZONA

Page 1 of 2

AFFIDAVIT OF PAYMENT OF ANNUAL MAINTENANCE FEES
FOR UNPATENTED MINING CLAIMS

STATE OF ARIZONA }
 } ss
COUNTY OF GILA }

E. C. John, acting for ASARCO Incorporated, claimant, being first duly sworn, deposes and says that he is a citizen of the United States, more than eighteen years of age and resides at Kearny in Pinal County, State of Arizona, and is personally acquainted with the claims listed below;

that prior to the 31st of August, 1997, the required payment of annual maintenance fees was made for the purpose of holding claims listed below, situated in the Banner Mining District, Gila County, Arizona; this fee of \$100 per mining claim was paid in lieu of annual assessment work for the year 1998. Such payment was made by and at the expense of ASARCO Incorporated, owner of said claims, for the purpose of complying with the revised laws of the United States pertaining to retention of unpatented mining claims.

that location notices for said mining claims are located in Section 11, Township 5 South, Range 15 East, G. & S. R. B.

Handwritten signature and initials in the bottom right corner of the page. The signature appears to be "E. C. John" and there are some initials next to it.

ORIGINAL LOCATION NOTICES

<u>Claim</u>	<u>Book or Docket</u>	<u>Page</u>	<u>BLM AMC Serial No.</u>
Dick No. 17	62	354	67021
Dick No. 18	62	355	67022
Dick No. 19	62	356	67023
Dick No. 20	62	357	67024

E. C. John for ASARCO Incorporated

SUBSCRIBED and sworn to before me this _____ day of _____, 1997.

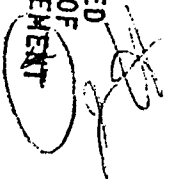
Notary Public

ARIZONA
STATE OFFICE
PHOENIX, ARIZONA

AUG 12 9 59 AM '97

RECEIVED
BUREAU OF
LAND MANAGEMENT

(4)



AFFIDAVIT OF PAYMENT OF MAINTENANCE FEES
FOR UNPATENTED MINING CLAIMS

STATE OF ARIZONA }
 }
COUNTY OF GILA } ss

E.C. John, acting for ASARCO Incorporated, claimant, being first duly sworn, deposes and says that he is a citizen of the United States, more than eighteen years of age and resides at Kearny in Pinal County, State of Arizona, and is personally acquainted with the claims listed below;

that the said mining claims are contiguous and are consolidated into one group for common development;

that the said claims are situated in the Banner Mining District, Gila County, Arizona, the location notices of which are recorded in the office of the County Recorder of said county;

that payment of the required \$100 maintenance fee for the 1998 assessment year in lieu of assessment work was made by and at the expense of ASARCO Incorporated, owner of said claims, for the purpose of complying with the revised laws of the United States pertaining to retention of unpatented mining claims:

that location notices of the following claims are located in Sections 14 and 23, Township 4 South, Range 15 East, G. & S. R. B. & M.

RECEIVED
BUREAU OF
LAND MANAGEMENT
Aug 12 9 59 AM '97
ARIZONA
STATE OFFICE
PHOENIX, ARIZONA

10

ORIGINAL AND AMENDED LOCATION NOTICES

<u>Claim</u>	<u>Book or Docket</u>	<u>Page</u>	<u>BLM Serial No. (AMC)</u>
Steamboat 1	829	934-36	314545
Steamboat 2	829	937-39	314546
Steamboat 3	829	940-42	314547
Steamboat 4	829	943-45	314548
Steamboat 5	829	946-48	314549
Steamboat 6	829	949-51	314550
Steamboat 7	829	952-54	314551
Steamboat 8	829	955-57	314552
Steamboat 9	829	958-60	314553
Steamboat 10	829	961-63	314554

E. C. John for ASARCO Incorporated

SUBSCRIBED and Sworn to before me this _____ day of _____, 1997.

Notary Public

No2.ECJ
RB

RECEIVED
BUREAU OF
LAND MANAGEMENT
Aug 12 9 59 AM '97
ARIZONA
STATE OFFICE
PHOENIX, ARIZONA

AFFIDAVIT OF PAYMENT OF MAINTENANCE FEES
FOR UNPATENTED MINING CLAIMS

STATE OF ARIZONA }
 }
COUNTY OF GILA } ss

E.C. John, acting for ASARCO Incorporated, claimant, being first duly sworn, deposes and says that he is a citizen of the United States, more than eighteen years of age and resides at Kearny in Pinal County, State of Arizona, and is personally acquainted with the claims listed below;

that the said mining claims are contiguous and are consolidated into one group for common development;

that the said claims are situated in the Banner Mining District, Gila County, Arizona, the location notices of which are recorded in the office of the County Recorder of said county;

that payment of the required \$100 per claim maintenance fee for the assesment year 1998 for retention of unpatented mining claims has be made by and at the expense of ASARCO Incorporated, owner of said claims, for the purpose of complying with the revised laws of the United States pertaining to annual assessment work.

that location notices of the following claims are located in Sections 2, Township 4 South, Range 15 East, G. & S. R. B. & M.

RECEIVED
BUREAU OF
LAND MANAGEMENT
Aug 12 9 59 AM '97
ARIZONA
STATE OFFICE
PHOENIX, ARIZONA

16 *[Handwritten signature]*

ORIGINAL AND AMENDED LOCATION NOTICES

<u>Claim</u>	<u>Book or Docket</u>	<u>Page</u>	<u>BLM Serial No. (AMC)</u>
Steamboat 11	829	964-66	314555
Steamboat 12	829	967-69	314556
Steamboat 13	829	970-72	314557
Steamboat 14	829	973-75	314558
Steamboat 15	829	976-78	314559
Steamboat 16	829	979-81	314560
Steamboat 17	829	982-84	314561
Steamboat 18	829	985-87	314562
Steamboat 19	829	988-90	314563
Steamboat 20	829	991-93	314564
Steamboat 21	829	994-96	314565
Steamboat 22	829	997-99	314566
Steamboat 23	829	1000-02	314567
Steamboat 24	830	1001-03	314568
Steamboat 25	830	1004-06	314569
Steamboat 26	830	1007-09	314570

E. C. John for ASARCO Incorporated

SUBSCRIBED and Sworn to before me this _____ day of _____, 1997.

Notary Public

No3.ECJ
RB

(16)

ARIZONA
STATE OFFICE
PHOENIX, ARIZONA

Aug 12 9 59 AM 1997

RECEIVED
BUREAU OF
LAND MANAGEMENT

AFFIDAVIT OF PAYMENT OF MAINTENANCE FEES
FOR UNPATENTED MINING CLAIMS

STATE OF ARIZONA }
 }
COUNTY OF GILA }

 ss

E.C. John, acting for ASARCO Incorporated, claimant, being first duly sworn, deposes and says that he is a citizen of the United States, more than eighteen years of age and resides at Kearny in Pinal County, State of Arizona, and is personally acquainted with the claims listed below;

that the said mining claims are contiguous and are consolidated into one group for common development;

that the said claims are situated in the Banner Mining District, Gila County, Arizona, the location notices of which are recorded in the office of the County Recorder of said county;

that the required \$100 maintenance fee per unpatented mining claim has been paid for the year 1998 to the BLM at the expense of ASARCO Incorporated, owner of said claims, for the purpose of complying with the revised laws of the United States pertaining to annual assessment work.

that location notices of the following claims are located in Sections 28, Township 4 South, Range 15 East, G. & S. R. B. & M.

ARIZONA
STATE OFFICE
PHOENIX, ARIZONA

AUG 12 9 59 AM '97

RECEIVED
BUREAU OF
LAND MANAGEMENT

13



ORIGINAL AND AMENDED LOCATION NOTICES

<u>Claim</u>	<u>Book or Docket</u>	<u>Page</u>	<u>BLM Serial No. (AMC)</u>
Steamboat 34	830	31-33	314578
Steamboat 35	830	54-56	314579
Steamboat 36	830	37-39	314580
Steamboat 37	830	40-42	314581
Steamboat 38	830	43-45	314582
Steamboat 39	830	46-48	314583
Steamboat 40	830	49-51	314584
Steamboat 41	830	52-54	314585
Steamboat 42	830	55-57	314586
Steamboat 43	830	58-60	314587
Steamboat 44	830	61-63	314588
Steamboat 45	830	64-66	314589
Steamboat 46	830	67-69	314590

E. C. John for ASARCO Incorporated

SUBSCRIBED and Sworn to before me this _____ day of
_____, 1997.

Notary Public

No4.ECJ
RB

RECEIVED
BUREAU OF
LAND MANAGEMENT
Aug 12 9 59 AM '97
ARIZONA
STATE OFFICE
PHOENIX, ARIZONA

13
[Handwritten signature]

AFFIDAVIT OF PAYMENT OF MAINTENANCE FEES
FOR UNPATENTED MINING CLAIMS

STATE OF ARIZONA }
 }
COUNTY OF GILA } ss

E.C. John, acting for ASARCO Incorporated, claimant, being first duly sworn, deposes and says that he is a citizen of the United States, more than eighteen years of age and resides at Kearny in Pinal County, State of Arizona, and is personally acquainted with the claims listed below;

that the said mining claims are contiguous and are consolidated into one group for common development;

that the said claims are situated in the Banner Mining District, Gila County, Arizona, the location notices of which are recorded in the office of the County Recorder of said county;

that payment of the required \$100 maintenance fee for the 1998 assessment year per unpatented mining claim as been made by and at the expense of ASARCO Incorporated, owner of said claims, for the purpose of complying with the revised laws of the United States pertaining to annual assessment work.

The location notices of the following claims are located in Sections 14, 15, and 23, Township 4 South, Range 15 East, G. & S. R. B. & M.

RECEIVED
BUREAU OF
LAND MANAGEMENT
Aug 12 9 58 AM '97
ARIZONA
STATE OFFICE
PHOENIX, ARIZONA

9
[Handwritten signature]

ORIGINAL AND AMENDED LOCATION NOTICES

<u>Claim</u>	<u>Book or Docket</u>	<u>Page</u>	<u>BLM Serial No. (AMC)</u>
Steamboat 61	830	112-14	314605
Steamboat 62	830	115-17	314606
Steamboat 63	830	118-20	314607
Steamboat 64	830	121-23	314608
Steamboat 65	830	124-26	314609
Steamboat 66	830	127-29	314610
Steamboat 67	830	130-32	314611
Steamboat 68	830	133-35	314612
Steamboat 69	830	136-38	314613

E. C. John for ASARCO Incorporated

SUBSCRIBED and Sworn to before me this _____ day of
_____, 1997.

Notary Public

No6.ECJ
RB

RECEIVED
BUREAU OF
LAND MANAGEMENT
Aug 12 9 59 AM 1997
ARIZONA
STATE OFFICE
PHOENIX, ARIZONA

AFFIDAVIT OF PAYMENT OF MAINTENANCE FEES
FOR UNPATENTED MINING CLAIMS

STATE OF ARIZONA }
 }
COUNTY OF GILA } ss

E.C. John, acting for ASARCO Incorporated, claimant, being first duly sworn, deposes and says that he is a citizen of the United States, more than eighteen years of age and resides at Kearny in Pinal County, State of Arizona, and is personally acquainted with the claims listed below;

that the said mining claims are contiguous and are consolidated into one group for common development;

that the said claims are situated in the Banner Mining District, Gila County, Arizona, the location notices of which are recorded in the office of the County Recorder of said county;

that payment of the required \$100 maintenance fee for the assessment year 1998 for the retention of unpatented mining claims has been paid at the expense of ASARCO Incorporated, owner of said claims, for the purpose of complying with the revised laws of the United States pertaining to annual assessment work.

that location notices of the following claims are located in Section 21, Township 4 South, Range 15 East, G. & S. R. B. & M.

RECEIVED
BUREAU OF
LAND MANAGEMENT
Aug 12 9 58 AM '97
ARIZONA
STATE OFFICE
PHOENIX, ARIZONA

14

ORIGINAL AND AMENDED LOCATION NOTICES

<u>Claim</u>	<u>Book or Docket</u>	<u>Page</u>	<u>BLM Serial No. (AMC)</u>
Steamboat 47	830	70-72	314591
Steamboat 48	830	73-75	314592
Steamboat 49	830	76-78	314593
Steamboat 50	830	79-81	314594
Steamboat 51	830	82-84	314595
Steamboat 52	830	85-87	314596
Steamboat 53	830	88-90	314597
Steamboat 54	830	91-93	314598
Steamboat 55	830	94-96	314599
Steamboat 56	830	97-99	314600
Steamboat 57	830	100-02	314601
Steamboat 58	830	103-05	314602
Steamboat 59	830	106-08	314603
Steamboat 60	830	109-111	314604

E. C. John for ASARCO Incorporated

SUBSCRIBED and Sworn to before me this _____ day of _____, 1997.

Notary Public

No5.ECJ
RB

ARIZONA
STATE OFFICE
PHOENIX, ARIZONA

AUG 12 9 58 AM '97

RECEIVED
BUREAU OF
LAND MANAGEMENT

Handwritten initials/signature

RECEIVED
BUREAU OF
LAND MANAGEMENT

AUG 12 9 57 AM '97

ARIZONA
STATE OFFICE
PHOENIX, ARIZONA

AFFIDAVIT OF MAINTENANCE FEES PAID

FOR UNPATENTED MINING CLAIMS


STATE OF ARIZONA }
 } ss
COUNTY OF PINAL }

E. C. John, acting for ASARCO Incorporated, claimant, being first duly sworn, deposes and says that he is a citizen of the United States, more than eighteen years of age and resides at Kearny in Pinal County, State of Arizona, and is personally acquainted with the claims listed below;

that the required annual maintenance fee of \$100 per mining claim for the 1998 assessment year , has been paid to the BLM for the benefit of, and for the purpose of holding claims listed below, situated in the Mineral Creek Mining District, Pinal County, Arizona; that said maintenance fee was paid at the expense of ASARCO Incorporated for the purpose of complying with the revised laws of the United States pertaining to the retention of unpatented mining claims.

that the said mining claims are contiguous and are consolidated into one group for common development;

that the location notices of the following claims are located in Sections 1, 2, 11, 12, 13, 14, 21, 22, 23, 24, 25, 26, 27 and 35 of Township 3 South, Range 13 East, and Sections 7, 17, 18, 19, 20 and 30, Township 3 South, Range 14 East, G. & S. R. B. & M.

362 

Page 2 of 15
ORIGINAL OR AMENDED LOCATION NOTICES

<u>Claim</u>	<u>Book or Docket</u>	<u>Page</u>	<u>BLM AMC Serial No.</u>
Adobe	52, Mines	493	67026
Amended	372	493	
A Hunch No. 2	70, Mines	151	67027
Amended	213	35	
A Hunch No. 3	70, Mines	488	67028
Amended	213	36	
A Hunch No. 4	73, Mines	267	67029
Amended	213	37	
A Hunch No. 5	73, Mines	268	67030
Amended	213	38	
A Hunch No. 6	73, Mines	269	67031
Amended	213	39	
A Hunch No. 7	78, Mines	241	67032
Amended	213	40	
Canyon No. 6	364	200	67033
Carnation	30, Mines	499	67035
Chest	35, Mines	197	67036
Chloride Gulch	15, Mines	219	67037
Amended	36, Mines	591	
Combination	30, Mines	499	67038
Contact No. 3	32, Mines	531	67039
Copper Ace No. 1	264	537	67040
Copper Ace No. 2	264	538	67041
Copper Ace No. 3	264	539	67042
Copper Ace No. 4	264	540	67043
Copper Zone No. 4	24, Mines	543	67045
Amended	372	491	
Copper Zone No. 5	24, Mines	544	67046
Amended	372	492	
Happy Vale	35, Mines	421	67047
Led	35, Mines	301	67048
Major	32, Mines	531	67049
Major No. 2	32, Mines	532	67050
Major No. 3	32, Mines	533	67051
Major No. 4	35, Mines	421	67052
Major No. 5	46, Mines	26	67053
Major No. 6	46, Mines	27	67054

Aug 12 9 57 AM '97

RECEIVED
 BUREAU OF
 LAND MANAGEMENT


 20


Page 3 of 15
ORIGINAL OR AMENDED LOCATION NOTICES

<u>Claim</u>	<u>Book or Docket</u>	<u>Page</u>	<u>BLM AMC Serial No.</u>
Mescal No. 1	188	564	67055
Amended	193	425	
Mescal No. 2	188	565	67056
Mescal No. 3	188	566	67057
Mescal No. 4	188	567	67058
Mescal No. 5	189	328	67059
Mescal No. 6	188	568	67060
Mescal No. 7	188	569	67061
Mescal No. 8	189	55	67062
Mescal No. 9	189	56	67063
Mescal No. 10	189	57	67064
Mescal No. 11	189	58	67065
Mescal No. 12	189	59	67066
Mescal No. 13	189	60	67067
Mescal No. 14	189	61	67068
Mescal No. 15	189	62	67069
Mescal No. 16	189	329	67070
Mescal No. 17	189	63	67071
Mescal No. 18	189	199	67072
Mescal No. 19	189	64	67073
Mescal No. 20	189	65	67074
Mescal No. 21	189	210	67075
Mescal No. 22	189	201	67076
Mescal No. 23	189	202	67077
Mescal No. 24	189	203	67078
Mescal No. 25	189	204	67079
Mescal No. 26	189	205	67080
Amended	194	528	
Mescal No. 27	194	529	67081
Mescal No. 28	194	530	67082
Mescal No. 29	194	531	67083
Mescal No. 30	194	532	67084
Mescal No. 31	194	533	67085
Mescal No. 32	194	534	67086
Mescal No. 33	194	535	67087
Mescal No. 34	194	536	67088
Mescal No. 35	194	537	67089
Mescal No. 36	194	538	67090
Mescal No. 37	194	539	67091
Mescal No. 38	194	540	67092
Mescal No. 39	194	541	67093

ARIZONA STATE OFFICE
 PHOENIX, ARIZONA

AUG 12 9 57 AM '97

RECEIVED
 BUREAU OF
 LAND MANAGEMENT



 39

ORIGINAL OR AMENDED LOCATION NOTICES

<u>Claim</u>	<u>Book or Docket</u>	<u>Page</u>	<u>BLM AMC Serial No.</u>
Mescal No. 40	195	564	67094
Mescal No. 41	195	565	67095
Mescal No. 42	195	566	67096
Mescal No. 43	197	230	67097
Mescal No. 44	197	231	67098
Mescal No. 45	197	232	67099
Mescal No. 46	197	233	67100
Mescal No. 47	197	234	67101
Amended	1869	910-911	2
Mescal No. 49	197	236	67103
Amended	1869	914-914	
Mescal No. 50	195	562	67104
Amended	1869	916	
Mescal No. 51	195	563	67105
Mesquite No. 1	197	228	67106
Mesquite No. 2	197	229	67107
Odessa	35, Mines	422	67108
Olive	35, Mines	198	67109
Recall	35, Mines	198	67110
Rustler No. 1	364	196	67111
Rustler No. 2	364	197	67112
Rustler No. 3	364	198	67113
Rustler No. 4	364	199	67114
Silverball (SilverBall)	39, Mines	457	67115
Silver King	31, Mines	495	67116
Silver Lead	31, Mines	496	67117
Silver Leaf (SilverLeap)	31, Mines	497	67118
Silver Leap No. 3	32, Mines	530	67119
Silver Queen	31, Mines	496	67120
Silver Threads	31, Mines	497	67121
Star	31, Mines	494	67122
Would be Expert	31, Mines	302	67123
Southern No. 1	297	230	67173
Southern No. 2	297	231	67174
Southern No. 3	297	232	67175
Southern No. 4	297	233	67176
Southern No. 5	297	234	67177
Amended	1869	940-941	
Southern No. 6	297	235	67178
Amended	1869	942-943	

ARIZONA
STATE OFFICE
PHOENIX, ARIZONA

Aug 12 9 57 AM '97

RECEIVED
BUREAU OF
LAND MANAGEMENT

35

Page 5 of 15
ORIGINAL OR AMENDED LOCATION NOTICES

<u>Claim</u>	<u>Book or Docket</u>	<u>Page</u>	<u>BLM AMC Serial No.</u>
Southern No. 7	334	532	67179
Southern No. 8	334	533	67180
Amended	1869	944-945	
Ray Southern 1	47, Mines	462	67181
Ray Southern 5	47, Mines	463	67182
Amended	1869	918-919	
Ray Southern 6	47, Mines	464	67183
Amended	1869	920-921	
Ray Southern 7	47, Mines	465	67184
Amended	1869	922-923	
Ray Southern 10	47, Mines	468	67187
Amended	1869	924-925	
Ray Southern 11	47, Mines	469	67188
Amended	297	236	
Ray Southern 12	47, Mines	470	67189
Amended	1869	926-927	
Ray Southern 16	55, Mines	355	67193
Ray Southern 17	56, Mines	527	67195
Amended	1869	934-935	
Ray Southern 39	155	134	67196
Amended	360	522	
Reamended	1869	636-937	
Ray Southern 40	155	86	67197
Amended	360	523	
Reamended	1869	938-939	
Ray Southern 41	155	87	67198
Amended	360	524	
Ray Southern 42	158	88	67199
Amended	360	525	
Bur No. 1	719	609	67249
Amended	974	225	
Bur No. 2	719	610	67250
Amended	974	227	
Bur No. 3	719	611	67251
Amended	974	229	
Bur No. 4	719	612	67252
Amended	974	231	
Bur No. 5	719	613	67253
Amended	974	233	

ARIZONA
STATE OFFICE
PHOENIX, ARIZONA

AUG 12 9 57 AM '97

RECEIVED
BUREAU OF
LAND MANAGEMENT

20

ORIGINAL OR AMENDED LOCATION NOTICES

<u>Claim</u>	<u>Book or Docket</u>	<u>Page</u>	<u>BLM AMC Serial No.</u>
Bur No. 6	719	614	67254
Amended	974	235	
Bur No. 7	719	615	67255
Amended	974	237	
Bur No. 8	719	616	67256
Amended	974	239	
Bur No. 9	719	617	67257
Amended	974	241	
Bur No. 10	719	618	67258
Amended	974	243	
Reamended	1890	405-406	
Bur No. 11	719	619	67259
Amended	974	245	
Bur No. 12	719	620	67260
Amended	974	247	
Reamended	1890	407-408	
Bur No. 13	719	621	67261
Amended	974	249	
Bur No. 14	719	622	67262
Amended	974	251	
Reamended	1890	409-410	
Bur No. 15	719	623	67263
Amended	974	253	
Bur No. 16	719	624	67264
Amended	974	255	
Reamended	1890	411-412	
Bur No. 17	719	625	67265
Amended	974	257	
Reamended	1890	413-414	
Bur No. 18	719	626	67266
Amended	974	259	
Reamended	1890	415-416	
Bur No. 19	719	627	67267
Amended	974	261	
Reamended	1890	417-418	
Bur No. 20	719	628	67268
Amended	974	263	
Reamended	1890	419-420	

ARIZONA
STATE OFFICE
PHOENIX, ARIZONA

Aug 12 9 58 AM '97

RECEIVED
BUREAU OF
LAND MANAGEMENT



15

ORIGINAL OR AMENDED LOCATION NOTICES

<u>Claim</u>	<u>Book or Docket</u>	<u>Page</u>	<u>BLM AMC Serial No.</u>
Bur No. 22	719	630	67269 ✓
Amended	974	265	
Reamended	1869	946-947	
Bur No. 24	719	632	67271 ✓
Amended	974	269	
Reamended	1869	948-949	
Bur No. 26	719	634	67273
Amended	974	273	
Reamended	1869	950-951	
Bur No. 27	719	635	67274
Amended	974	275	
Bur No. 28	719	636	67275
Amended	974	277	
Reamended	1869	952-953	
Bur No. 30	719	638	67277
Amended	974	281	
Reamended	1869	954-955	
Bur No. 31	719	639	67278
Amended	974	283	
Bur No. 32	719	640	67279
Amended	974	285	
Reamended	1869	956-957	
Bur No. 33	719	641	67280
Amended	974	287	
Bur No. 34	719	642	67281
Amended	974	289	
Reamended	1869	970-971	
Bur No. 37	719	645	67284 ✓
Amended	974	295	
Bur No. 39	719	647	67286
Amended	974	299	
Bur No. 40	719	648	67287
Amended	974	301	
Reamended	1869	978-979	
Bur No. 41	719	649	67288
Amended	974	303	
Bur No. 43	720	591	67289
Amended	974	305	
Bur No. 45	719	651	67290
Amended	974	307	

ARIZONA
STATE OFFICE
PHOENIX, ARIZONA

AUG 12 9 58 AM '97

RECEIVED
BUREAU OF
LAND MANAGEMENT

16

ORIGINAL OR AMENDED LOCATION NOTICES

<u>Claim</u>	<u>Book or Docket</u>	<u>Page</u>	<u>BLM AMC Serial No.</u>
Bur No. 46	719	652	67291
Amended	974	309	
Bur No. 47	719	653	67292
Amended	974	311	
Bur No. 48	719	654	67293
Amended	974	313	
Bur No. 49	719	655	67294
Amended	974	315	
Bur No. 50	719	656	67295
Amended	974	317	
Bur No. 51	719	657	67296
Amended	974	319	
Reamended	1890	421-422	
Bur No. 52	719	658	67297
Amended	974	321	
Bur No. 53	719	659	67298
Amended	974	323	
Reamended	1890	423-424	
Bur No. 54	719	660	67299
Amended	974	325	
Bur No. 55	719	661	67300
Amended	974	327	
Reamended	1890	425-426	
Bur No. 56	719	662	67301
Amended	974	329	
Bur No. 57	719	663	67302
Amended	974	331	
Reamended	1890	427-428	
Bur No. 58	719	664	67303
Amended	974	333	
Bur No. 59	719	665	67304
Amended	974	335	
Reamended	1890	429-430	
Bur No. 60	719	666	67305
Amended	974	337	
Reamended	1890	431-432	
Bur No. 61	719	667	67306
Amended	974	339	
Reamended	1890	433-434	



Aug 12 9 58 AM '97

RECEIVED
BUREAU OF
LAND MANAGEMENT

16
1997

ORIGINAL OR AMENDED LOCATION NOTICES

<u>Claim</u>	<u>Book or Docket</u>	<u>Page</u>	<u>BLM AMC Serial No.</u>
Bur No. 62	719	668	67307
Amended	974	341	
Reamended	1890	435-436	
Bur No. 63	719	669	67308
Amended	974	343	
Reamended	1890	437-438	
Bur No. 64	719	670	67309
Amended	974	345	
Reamended	1890	439-440	
Bur No. 65	719	671	67310
Amended	974	347	
Reamended	1890	441-442	
Bur No. 66	719	672	67311
Amended	974	349	
Bur No. 67	719	673	67312
Amended	974	351	
Reamended	1890	443-444	
Bur No. 68	719	674	67313
Amended	974	353	
Bur No. 69	719	675	67314
Amended	974	355	
Reamended	1890	445-446	
Bur No. 71	719	677	67315
Amended	974	357	
Bur No. 73	719	679	67316
Amended	974	359	
Bur No. 75	719	681	67317
Amended	974	361	
Bur No. 77	719	683	67318
Amended	974	363	
Reamended	1869	980-981	
Bur No. 83	719	689	67321
Amended	974	369	
Reamended	1869	984-985	
Bur No. 86	719	690	67322
Amended	974	371	
Bur No. 87	719	691	67323
Amended	974	373	

AUG 12 9 58 AM '97

RECEIVED
BUREAU OF
LAND MANAGEMENT

ARIZONA
STATE OFFICE
PHOENIX, ARIZONA

5

ORIGINAL OR AMENDED LOCATION NOTICES

<u>Claim</u>	<u>Book or Docket</u>	<u>Page</u>	<u>BLM AMC Serial No.</u>
Bur No. 88	719	692	67324
Amended	974	375	
Bur No. 89	719	693	67325
Amended	974	377	
Bur No. 90	719	694	67326
Amended	974	379	
Bur No. 91	719	695	67327
Amended	974	381	
Bur No. 92	719	696	67328
Amended	974	383	
Bur No. 93	719	697	67329
Amended	974	385	
Bur No. 94	719	698	67330
Amended	974	387	
Bur No. 95	719	699	67331
Amended	974	389	
Bur No. 116	719	718	67332
Amended	974	391	
Bur No. 117	719	719	67333
Amended	974	393	
Bur No. 118	719	720	67334
Amended	974	395	
Bur No. 119	719	721	67335
Amended	974	397	
Bur No. 120	719	722	67336
Amended	974	399	
Bur No. 121	719	723	67337
Amended	974	401	
Bur No. 122	719	724	67338
Amended	974	403	
Bur No. 123	719	725	67339
Amended	974	405	
Bur No. 124	719	726	67340
Amended	974	407	
Bur No. 125	719	727	67341
Amended	974	409	
Bur No. 126	719	728	67432
Amended	974	411	
Bur No. 127	719	729	67343
Amended	974	413	

ARIZONA
STATE OFFICE
PHOENIX, ARIZONA

Aug 12 9 58 AM '97

RECEIVED
BUREAU OF
LAND MANAGEMENT

20

ORIGINAL OR AMENDED LOCATION NOTICES

<u>Claim</u>	<u>Book or Docket</u>	<u>Page</u>	<u>BLM AMC Serial No.</u>
Bur No. 128	719	730	67344
Amended	974	415	
Bur No. 129	719	731	67345
Amended	974	417	
Bur No. 130	719	732	67346
Amended	974	419	
Blue Hills No. 1	280	374	67428
Blue Hills No. 2	280	375	67429
Blue Hills No. 3	280	376	67430
Blue Hills No. 4	280	377	67431
Blue Hills No. 5	280	378	67432
Blue Hills No. 6	280	379	67433
Blue Hills No. 7	280	380	67434
Blue Hills No. 8	280	381	67435
Blue Hills No. 9	280	382	67436
Blue Hills No. 10	280	383	67437
Blue Hills No. 11	280	384	67438
Blue Hills No. 12	280	385	67439
Ray No. 2	545	102	67441
Ray No. 4	545	104	67443
Ray No. 5	545	105	67444
Ray No. 6	545	106	67445
Ray No. 7	545	107	67446
Ray No. 8	545	108	67447
Ray No. 9	545	109	67448
Ray No. 10	545	110	67449
Ray No. 11	545	111	67450
Ray No. 12	545	112	67451
Ray No. 13	545	113	67452
Ray No. 14	545	114	67453
Ray No. 15	552	367	67454
Ray No. 16	545	116	67455
Ray No. 17	545	117	67456
Ray No. 18	545	118	67457
Ray No. 20	545	120	67459
Ray No. 21	545	121	67460
Ray No. 22	552	381	67461
Ray No. 23	545	122	67462
Ray No. 24	552	382	67463

ARIZONA STATE OFFICE
PHOENIX, ARIZONA

AUG 12 9 58 AM '97

RECEIVED
BUREAU OF
LAND MANAGEMENT

36

Entered 2/13/98

ORIGINAL OR AMENDED LOCATION NOTICES

<u>Claim</u>	<u>Book or Docket</u>	<u>Page</u>	<u>BLM AMC Serial No.</u>
Ray No. 25	545	123	67464
Ray No. 26	552	383	67465
Ray No. 27	545	124	67466
Ray No. 28	552	384	67467
Ray No. 29	545	125	67468
Ray No. 30	552	385	67469
Ray No. 31	552	386	67470
Ray No. 32	552	387	67471
Ray No. 33	552	388	67472
Ray No. 34	552	389	67473
Ray No. 35	545	126	67474
Ray No. 36	545	127	67475
Ray No. 37	545	128	67476
Ray No. 38	545	129	67477
Ray No. 39	545	130	67478
Ray No. 40	545	131	67479
Ray No. 41	545	132	67480
Ray No. 42	545	133	67481
Ray No. 43	552	390	67482
Ray No. 44	552	391	67483
Ray No. 45	552	392	67484
Ray No. 46	552	393	67485
Ray No. 47	552	394	67486
Ray No. 48	552	395	67487
Ray No. 49	546	444	67488
Ray No. 50	546	445	67489
Ray No. 51	546	446	67490
Ray No. 52	546	447	67491
Ray No. 53	546	448	67492
Ray No. 54	546	449	67493
Ray No. 55	546	450	67494
Ray No. 56	546	451	67495
Ray No. 57	546	452	67496
Ray No. 58	546	453	67497
Ray No. 59	546	454	67498
Ray No. 60	552	396	67499
Ray No. 61	548	185	67500
Ray No. 62	548	186	67501
Ray No. 63	548	187	67502

ARIZONA
STATE OFFICE
PHOENIX, ARIZONA

Aug 12 9 58 AM '97

RECEIVED
BUREAU OF
LAND MANAGEMENT

[Handwritten signature]
39

Page 13 of 15
ORIGINAL OR AMENDED LOCATION NOTICES

<u>Claim</u>	<u>Book or Docket</u>	<u>Page</u>	<u>BLM AMC Serial No.</u>
Ray No. 64	548	188	67503
Ray No. 65	548	189	67504
Ray No. 66	548	190	67505
Ray No. 67	548	191	67506
Ray No. 68	548	192	67507
Ray No. 69	548	193	67508
Ray No. 70	548	194	67509
Ray No. 71	548	195	67510
Ray No. 72	548	196	67511
Ray No. 73	552	370	67512
Ray No. 74	552	371	67513
Ray No. 75	552	372	67514
Ray No. 76	552	373	67515
Ray No. 77	552	374	67516
Ray No. 78	552	375	67517
Ray No. 79	552	376	67518
Ray No. 80	552	377	67519
Ray No. 81	552	378	67520
Ray No. 82	552	379	67521
Ray No. 83	552	380	67522
Ray No. 84	758	967	67523
Ray No. 85	758	968	67524
Ray No. 86	758	969	67525
Ray No. 87	758	970	67526
Ray No. 88	758	971	67527
Ray No. 89	758	972	67528
Ray No. 90	758	973	67529
Ray No. 91	758	974	67530
Ray No. 92	758	975	67531
Ray No. 93	758	976	67532
Ray No. 94	758	977	67533
Ray No. 95	758	978	67534
Ray No. 96	758	979	67535
Ray No. 97	758	980	67536
Ray No. 99	785	780	67538
Ray No. 100	785	781	67539
Ray No. 101	785	782	67540
Pat No. 1	1076	304	138158
Pat No. 2	1076	306	138159
Pat No. 3	1076	308	138160
Pat No. 4	1076	310	138161
RMD No. 39	1083	493	141524

ARIZONA
 STATE OFFICE
 PHOENIX, ARIZONA

Aug 12 9 58 AM '97

RECEIVED
 BUREAU OF
 LAND MANAGEMENT

(Handwritten checkmarks and a large bracket on the right side of the table, spanning from Ray No. 64 down to Ray No. 101, and Pat No. 1 through Pat No. 4.)
 (42)

Page 14 of 15
ORIGINAL OR AMENDED LOCATION NOTICES

<u>Claim</u>	<u>Book or Docket</u>	<u>Page</u>	<u>BLM AMC Serial No.</u>
RMD no. 40	1083	495	141525
RMD No. 41	1083	497	141526
RMD No. 42	1083	499	141527
RMD No. 43	1083	501	141528
RMD No. 44	1083	503	141529
RMD No. 45	1083	505	141530
RMD No. 46	1083	507	141531
RMD No. 47	1083	509	141532
RMD No. 48	1083	511	141533
RMD No. 49	1083	513	141534
RMD No. 50	1083	515	141535
RMD No. 51	1083	517	141536
RMD No. 52	1083	519	141537
RMD No. 53	1083	521	141538
RMD No. 54	1083	523	141539
RMD No. 55	1083	525	141540
RMD No. 56	1083	527	141541
RMD No. 57	1083	529	141542
RMD No. 58	1083	531	141543
RMD No. 59	1083	533	141544
RMD No. 60	1083	535	141545
RMD No. 61	1083	537	141546
RMD No. 62	1083	539	141547
RMD No. 63	1083	541	141548
RMD No. 64	1083	543	141549
RMD No. 65	1083	545	141550
RMD No. 66	1083	547	141551
RMD No. 67	1083	549	141552
RMD No. 68	1083	551	141553
RMD No. 69	1083	553	141554
RMD No. 70	1083	555	141555
RMD No. 137	1083	689	141622
RMD No. 138	1083	691	141623
Mescal No. 48	1869	912-913	325897
Ray Southern 14	1869	928-929	352898
Ray Southern	1869	930-931	325899
Ray Southern 16-A	1869	932-933	325900
Bur No. 35	1869	972-973	325904
Bur No. 36	1869	974-975	325905
Bur No. 38	1869	976-977	325906
Bur No. 81	1869	982-983	325907
Ray No. 98	1869	986-987	325908

ARIZONA
STATE OFFICE
PHOENIX, ARIZONA

Aug 12 9 58 AM '97

RECEIVED
BUREAU OF
LAND MANAGEMENT


42

E. C. John for ASARCO Incorporated

SUBSCRIBED and sworn to before me this _____ day of _____, 1997.

Notary Public

RECEIVED
BUREAU OF
LAND MANAGEMENT
Aug 12 9 58 AM '97
ARIZONA
STATE OFFICE
PHOENIX, ARIZONA



277468 - 277472 ✓

277474 - ✓

277498 - 277501 ✓

277503 ✓

277505 ✓

277507 ✓

277522 - 277538 ✓

277540 ✓

277542 ~~277544~~ ✓

277544

RECEIVED
BUREAU OF
LAND MANAGEMENT

AUG 12 9 56 AM '97

ARIZONA
STATE OFFICE
PHOENIX, ARIZONA

NOTICE
OF
INTENTION TO HOLD AND
PAYMENT OF ANNUAL MAINTENANCE FEES

STATE OF ARIZONA }
 } ss
COUNTY OF PINAL }

Name of Claims : AX-A Nos. 1, 2, 3, 4, 5, 7, 31, 32, 33, 34, 36, 38, 40, 55, 56, 57, 58, 59, 60, 61, 62, 63, 64, 65, 66, 67, 68, 69, 70, 71, 73, 75, and 77. (BLM Serial Nos. AMC 277468, 277469, 277470, 277471, 277472, 277474, 277498, 277499, 277500, 277501, 277503, 277505, 277507, 277522, 277523, 277524, 277525, 277526, 277527, 277528, 277529, 277530, 277531, 277532, 277533, 277534, 277535, 277536, 277537, 277538, 277540, 277542, and 277544).

Description : Said mill site claims are located in the east half of Section 19 and the westhalf of Section 20, Township 3 South, Range 13 East, G. & S. R. B. & M.

Owner : ASARCO Incorporated

Mailing Address : Box 8
Hayden, Arizona 85235

The above-named mill site claims are being held by the owner for the purpose of mine waste disposal and/or ore processing plant sites. This document is being filed to comply with Title 43 U.S.C. Section 3833.2-3. Annual Maintenance Fee has been paid to hold these claims for the 1998 assessment year.

E.C. John for ASARCO Incorporated

SUBSCRIBED and sworn before me this _____ of _____, 1997.

Notary Public

33

RECEIVED
BUREAU OF
LAND MANAGEMENT

AUG 12 9 56 AM '97

ARIZONA
STATE OFFICE
PHOENIX, ARIZONA

NOTICE
OF
INTENTION TO HOLD
AND PAYMENT OF ANNUAL MAINTENANCE FEES.

STATE OF ARIZONA }
 } ss
COUNTY OF PINAL }

Name of Claims : AXER Nos. 1 through 124 (BLM Serial Nos.
AMC 277550 through 277673) ✓

Description : Said mill site claims are located
in the southeast one-fourth of Section 8
and Section 17, Township 3 South, Range 13
East, G. & S. R. B. & M.

Owner : ASARCO Incorporated

Mailing Address : Box 8
Hayden, Arizona 85235

The above-named mill site claims are being held by the owner for the purpose of mine waste disposal and/or ore processing plant sites. This document is being filed to comply with Title 43 U.S.C. Section 3822.2-3. Annual Maintenance fee of \$100 per claim has been paid for the assessment year 1998.

E.C. John for ASARCO Incorporated

SUBSCRIBED and sworn before me this _____ of _____, 1997.

Notary Public

124
119

RECEIVED
BUREAU OF
LAND MANAGEMENT

AUG 12 9 56 AM '97

ARIZONA
STATE OFFICE
PHOENIX, ARIZONA

NOTICE OF
PAYMENT OF ANNUAL MAINTENANCE FEES
AND INTENTION TO HOLD

STATE OF ARIZONA }
 } ss
COUNTY OF PINAL }

Name of Claims : AX-A Nos. 83, 84, 85, 86, 87, 88, 89, 90, 91, 92, 93,
and 94 (BLM Serial Nos. AMC 294050, 294051,
294052, 294053, 294054, 294055, 294056, 294057,
294058, 294059, 294060, and 294061)

Description : Said mill site claims are located
in the east half of Section 19,
Township 3 South, Range 13 East,
G. & S. R. B. & M.

Owner : ASARCO Incorporated

Mailing Address : Box 8
Hayden, Arizona 85235

The above-named mill site claims are being held by the owner for the purpose of mine waste disposal and/or ore processing plant sites. This document is being filed to comply with Title 43 U.S.C. Section 3822.2-3. Annual Maintenance fee of \$100 has been paid to hold these claims for the assessment year 1998.

E.C. John for ASARCO Incorporated

SUBSCRIBED and sworn before me this _____ of _____, 1997.

No Maintenance Fee due
FHFC July 6, 1992 - Money to be refunded.

Notary Public

12
[Signature]

RECEIVED
BUREAU OF
LAND MANAGEMENT

AUG 12 9 56 AM '97

ARIZONA
STATE OFFICE
PHOENIX, ARIZONA

NOTICE OF INTENT TO HOLD
AND
PAYMENT OF MAINTENANCE FEES
FOR MILLSITE CLAIMS

Name of Claims. : LOT 5, C.E. #1, C.E. #2, C.E. #3, C.E. #4
and C.E.#5 Millsite claims (BLM Serial
Nos. AMC 333067, 333068, 333069, 333070, 333071, and 333072). ✓

Description : Said millsite claims are located in the
SW 1\4 of Sec. 10, and in the NW 1\4 and
NE 1\4 of Sec. 11 T3S R13E in the Mineral
Creek Mining District, Pinal County,
Arizona.

Owner : ASARCO Inc.- Ray Complex
P. O. Box 8
Hayden. Arizona 85235

The above named claims are being held by the owner for the purpose of mine waste disposal and/or ore processing plant sites. Maintenance fees of \$100 per claim have been paid for the year 1998. This document is being filed to comply with Title 43 U. S. C. Section 3833.2-3.

Edward C. John for ASARCO Inc.

Subscribed and sworn before me this ____ day of _____,
1997.

Notary Public



RECEIVED
BUREAU OF
LAND MANAGEMENT

Aug 12 9 56 AM '97

ARIZONA
STATE OFFICE
PHOENIX, ARIZONA

NOTICE
OF
PAYMENT OF ANNUAL MAINTENANCE FEES AND
INTENTION TO HOLD

STATE OF ARIZONA }
 } ss
COUNTY OF PINAL }

Name of Claims : Nat Nos. 1, 2, 3, 4, 5, 6, 7, 8, 9, 10, 11, 12, 13, 14, 15,
and 16 (BLM Serial Nos. AMC 138162, 138163,
138164, 138165, 338178, 336179, 336180, 336181,
336182, 336183, 336184, 336185, 336186, 336187,
336188, and 338189)

Description : Said mill site claims are located in the west half of the
southwest quarter of Section 23, Township 3 South,
Range 13 East, G. & S. R. & M.

Owner : ASARCO Incorporated
Box 8
Hayden, Arizona 85235

The above-named mill site claims are being held by the owner for the purpose of mine waste disposal and/or ore processing plant sites. This document is being filed to comply with Title 43 U.S.C. Section 3833.2-3. Maintenance fees of \$100 per claim has been paid to the BLM for the year 1998.

E.C. John for ASARCO Incorporated

SUBSCRIBED and sworn before me this _____ of _____, 1997.

Notary Public

138162 - 138165 ✓
338178 - 338189 ✓

(16) [Handwritten signature]

RECEIVED
BUREAU OF
LAND MANAGEMENT
Aug 12 9 56 AM '97
ARIZONA
STATE OFFICE
PHOENIX, ARIZONA

NOTICE OF
PAYMENT OF ANNUAL MAINTENANCE FEES
AND INTENTION TO HOLD

STATE OF ARIZONA }
 } ss
COUNTY OF PINAL }

Name of Claims : Raycon 46,48,50,52,54,56,65,66,67,
68,69,70,85,86, and 87.(BLM Serial Nos.)
299654,299656,299658,299660,299662,
299664,299673,299674,299675,299676,
299677,299678,299693,299694,and 299695.

Description: : Said mill site claims are located in
Sections 19, 20, and 29 Township 3
South, Range 14 East.
G. & S. R. B. & M.

OWNER : ASARCO Incorporated

Mailing Address : Box 8
Hayden, Arizona 85235

The above-named mill sites claims are being held by the owner for the purpose of mine waste disposal and/or ore processing plant sites. This document is being filed to comply with title 43 U.S.C. Section 3822.2-3. Annual Maintenance fees of \$100 per claim has been paid to the BLM for the assessment year 1998.

E.C. John for ASARCO Incorporated

Subscribed and sworn before me this _____ day of _____, 1997.

Notary Public

15

AFFIDAVIT OF MAINTENANCE FEES PAID
FOR UNPATENTED MINING CLAIMS

STATE OF ARIZONA }
 } ss
COUNTY OF PINAL }

E. C. John, acting for ASARCO Incorporated, claimant, being first duly sworn, deposes and says that he is a citizen of the United States, more than eighteen years of age and resides at Kearny in Pinal County, State of Arizona, and is personally acquainted with the claims listed below;


that the said mining claims are all contiguous and are consolidated into one group for common development;

that the said claims are situated in the Cochran-Copper Butte Mining District, Pinal County, Arizona, the location notices of which are recorded in the office of the County Recorder of said county;

that by and at the expense of ASARCO Incorporated, owner of said claims, a maintenance fee of \$100 per claim was paid for the 1998 assessment year for the purpose of complying with the revised laws of the United States pertaining to retention of unpatented mining claims.

that the location notices of the following claims are located in Sections 23, 24, 25, 26, 27, 33, 34 and 35, Township 3 South, Range 12 East; Section 4, Township 4 South, Range 12 East; and Sections 19 and 30, Township 3 South, Range 13 East, G. & S. R. B. & M.

ARIZONA
STATE OFFICE
PHOENIX, ARIZONA

RECEIVED
BUREAU OF
LAND MANAGEMENT
AUG 12 9 57 AM '97


ORIGINAL OR AMENDED LOCATION NOTICES

<u>Claim</u>	<u>Book or Docket</u>	<u>Page</u>	<u>BLM AMC Serial No.</u>
Buckeye 3	1359	963	253275
Buckeye 4	1359	965	253276
Buckeye 5	1359	967	253277
Buckeye 10	1359	969	253278
Somnambulant 1	1360	035	253279
Somnambulant 2	1360	037	253280
Somnambulant 3	1360	039	253281
Somnambulant 4	1360	041	253282
Somnambulant 5	1360	043	253283
Somnambulant 6	1360	045	253284
Somnambulant 7	1360	047	253285
Somnambulant 8	1360	049	253286
Somnambulant 9	1360	051	253287
Somnambulant 10	1360	053	253288
Somnambulant 11	1360	055	253289
Somnambulant 12	1360	057	253290
Somnambulant 13	1360	059	253291
Somnambulant 14	1360	061	253292
Sue 37	1360	063	253293
Sue 38	1360	065	253294
Amended	1381	883	
Sue 39	1360	067	253295
Sue 40	1360	069	253296
Amended	1381	885	
Sue 41	1360	071	253297
Amended	1381	887	
Sue 42	1360	073	253298
Amended	1381	889	
Sue 43	1360	075	253299
Amended	1381	891	
Sue 44	1360	077	253300
Sue 45	1360	079	253301
Amended	1381	893	
Sue 46	1360	081	253302
Sue 48	1360	083	253303
Sue 49	1360	085	253304
Sue 50	1360	087	253305
Sue 51	1360	089	253306
Sue 52	1360	091	253307
Sue 53	1360	093	253308
Sue 54	1360	095	253309
Sue 55	1360	097	253310
Sue 56	1360	099	253311
Sue 57	1360	101	253312
Sue 58	1360	103	253313
Sue 59	1360	105	253314

ARIZONA
STATE OFFICE
PHOENIX, ARIZONA

Aug 12 9 57 AM '97

RECEIVED
BUREAU OF
LAND MANAGEMENT

40

ORIGINAL OR AMENDED LOCATION NOTICES

<u>Claim</u>	<u>Book or Docket</u>	<u>Page</u>	<u>BLM AMC Serial No.</u>
Sue 60	1360	107	253315
Sue 61	1360	109	253316
Sue 62	1360	111	253317
Sue 63	1360	113	253318
Sue 64	1360	115	253319
Sue 66	1360	119	253321
Sue 67	1360	121	253322
Sue 69	1360	125	253324
Sue 71	1360	129	253326
Sue 72	1360	131	253327
Sue 73	1360	133	253328
Sue 74	1360	135	253329
Sue 75	1360	137	253330
Sue 76	1360	139	253331
Sue 77	1360	141	253332
Sue 78	1360	143	253333
Sue 79	1360	145	253334
Sue 80	1360	147	253335
Sue 81	1360	149	253336
Sue 82	1360	151	253337
Sue 83	1360	153	253338
Sue 84	1360	155	253339
Sue 85	1360	157	253340
Sue 86	1360	159	253341
Sue 87	1360	161	253342
Sue 88	1360	163	253343
Sue 89	1360	165	253344
Sue 90	1360	167	253345
Sue 91	1360	169	253346
Sue 92	1360	171	253347
Sue 93	1360	173	253348
Sue 94	1360	175	253349
Sue 95	1360	177	253350
Sue 96	1360	179	253351
Sue 97	1360	181	253352
Sue 98	1360	183	253353
Sue 99	1360	185	253354
Sue 100	1360	187	253355
Sue 101	1360	189	253356
Sue 102	1360	191	253357
Sue 103	1360	193	253358
Sue 104	1360	195	253359
Sue 105	1360	197	253360
Sue 116	1360	199	253361
Sue 117	1360	201	253362
Sue 118	1360	203	253363
Sue 119	1360	205	253364
Sue 201	1360	207	253365

ARIZONA STATE OFFICE PHOENIX, ARIZONA

Aug 12 9 57 AM '97

RECEIVED BUREAU OF LAND MANAGEMENT

Handwritten initials and the number 84 in a circle.

ORIGINAL OR AMENDED LOCATION NOTICES

<u>Claim</u>	<u>Book or Docket</u>	<u>Page</u>	<u>BLM AMC Serial No.</u>
TW 12	1360	241	253366
TW 13	1360	243	253367
TW 14	1360	245	253368
Amended	1381	901	
TW 15	1360	247	253369
TW 16	1360	249	253370
TW 17	1360	251	253371
TW 18	1360	253	253372
TW 19	1360	255	253373
TW 20	1360	257	253374
TW 21	1360	259	253375
TW 22	1360	261	253376
TW 23	1360	263	253377
TW 24	1360	265	253378
TW 25	1360	267	253379
TW 26	1360	269	253380
TW 29	1360	271	253381
TW 30	1360	273	253382
TW 31	1360	275	253383
TW 32	1360	277	253384
TW 33	1360	279	253385
TW 34	1360	281	253386
TW 35	1360	283	253387
TW 36	1360	285	253388
TW 37	1360	287	253389
TW 38	1360	289	253390
TW 39	1360	291	253391
TW 40	1360	293	253392
TW 41	1360	295	253393
TW 42	1360	297	253394
TW 43	1360	299	253395
TW 44	1360	301	253396
TW 45	1360	303	253397
TW 46	1360	305	253398
TW 47	1360	307	253399
TW 48	1360	309	253400
TW 49	1360	311	253401
TW 50	1360	313	253402
TW 51	1360	315	253403
TW 52	1360	317	253404
TW 53	1360	319	253405
TW 54	1360	321	253406
TW 55	1360	323	253407
TW 56	1360	325	253408
TW 57	1360	327	253409
TW 58	1360	329	253410
TW 59	1360	331	253411
TW 60	1360	333	253412
TW 61	1360	335	253413

ARIZONA
STATE OFFICE
PHOENIX, ARIZONA

Aug 12 9 57 AM '97

RECEIVED
BUREAU OF
LAND MANAGEMENT

48

ORIGINAL OR AMENDED LOCATION NOTICES

<u>Claim</u>	<u>Book or Docket</u>	<u>Page</u>	<u>BLM AMC Serial No.</u>
TW 62	1360	337	253414
TW 63	1360	339	253415
TW 64	1360	341	253416
TW 65	1360	343	253417
TW 66	1360	345	253418
TW 67	1360	347	253419
TW 68	1360	349	253420
TW 69	1360	351	253421
TW 70	1360	353	253422
TW 71	1360	355	253423
TW 72	1360	357	253424
TW 73	1360	359	253425
TW 74	1360	361	253426
TW 75	1360	363	253427
TW 102	1360	365	253428
TW 103	1360	367	253429
TW 104	1360	369	253430
Copper Butte 20	1359	975	253456
Copper Butte 21	1359	977	253457
Terra 1	1360	209	253460
Terra 2	1360	211	253461
Amended	1381	895	
Terra 3	1360	213	253462
Terra 4	1360	215	253463
Terra 5	1360	217	253464
Terra 8	1360	223	253467
Terra 9	1360	225	253468
Terra 10	1360	227	253469
Terra 11	1360	229	253470
Terra 12	1360	231	253471
Terra 13	1360	233	253472
Terra 14	1360	235	253473
Amended	1381	897	
Terra 15	1360	237	253474
Amended	1381	899	
Terra 16	1360	239	253475
Walnut Canyon 1	1360	295	253476
Walnut Canyon 2	1360	393	253477
Walnut Canyon 3	1360	391	253478
Walnut Canyon 4	1360	389	253479
Walnut Canyon 5	1360	387	253480
Walnut Canyon 6	1360	385	253481
Walnut Canyon 7	1360	383	253482

ARIZONA
STATE OFFICE
PHOENIX, ARIZONA

AUG 12 9 57 AM '97

RECEIVED
BUREAU OF
LAND MANAGEMENT

40

ORIGINAL OR AMENDED LOCATION NOTICES

<u>Claim</u>	<u>Book or Docket</u>	<u>Page</u>	<u>BLM AMC Serial No.</u>
Walnut Canyon 8	1360	381	253483 ✓
Walnut Canyon 14	1360	377	253485
Walnut Canyon 15	1360	375	253486 } ✓
Walnut Canyon 18	1360	373	253487 } ✓
Walnut Canyon 19	1360	371	253488 } ✓
Butte #1	1553	378	289373 } ✓
Butte #2	1553	379	289374 } ✓
Sue 65	1869	958-959	325895 } ✓
Sue 70	1869	960-961	325896 } ✓

E. C. John for ASARCO Incorporated

SUBSCRIBED and sworn to before me this _____ day of _____, 1997.

Notary Public

RECEIVED
BUREAU OF
LAND MANAGEMENT
Aug 12 9 57 AM '97
ARIZONA
STATE OFFICE
PHOENIX, ARIZONA

Handwritten signature and a circled number 9.

RECEIVED
BUREAU OF
LAND MANAGEMENT

AUG 12 9 56 AM '97

ARIZONA
STATE OFFICE
PHOENIX, ARIZONA

Page 1 of 2

AFFIDAVIT OF MAINTENANCE FEES PAID
FOR UNPATENTED MINING CLAIMS

STATE OF ARIZONA }
 } SS
COUNTY OF PINAL }

E. C. John, acting for ASARCO Incorporated, claimant, being first duly sworn, deposes and says that he is a citizen of the United States, more than eighteen years of age and resides at Kearny in Pinal County, State of Arizona, and is personally acquainted with the claims listed below;

that the required annual maintenance fee of \$100 per claim has been paid for the year 1998 for the purpose of holding claims listed below, situated in the Riverside Mining District, Pinal County, Arizona; that the maintenance fee was paid at the expense of ASARCO Incorporated, owner of said claims, to comply with the revised laws of the United States.

that the said mining claims are contiguous and are consolidated into one group for common development;

that the location notices of the following claims are located in Section 1, Township 4 South, Range 14 East, G. & S. R. B. & M.

Handwritten signature and initials in the bottom right corner of the page.

ORIGINAL LOCATION NOTICES

<u>Claim</u>	<u>Book or Docket</u>	<u>Page</u>	<u>BLM Serial No. (AMC)</u>
Belgravia No. 1	536	29	67349
Belgravia No. 2	536	30	67350
Belgravia No. 3	536	31	67351
Belgravia No. 4	536	32	67352
Belgravia No. 5	536	33	67353
Belgravia No. 6	536	34	67354
Belgravia No. 7	536	35	67355
Belgravia No. 8	536	36	67356
Belgravia No. 9	536	37	67357
Belgravia No. 10	536	38	67358
Belgravia No. 11	536	39	67359
Belgravia No. 12	536	40	67360
Belgravia No. 13	536	41	67361
Belgravia No. 14	536	42	67362
Belgravia No. 15	536	43	67363
Belgravia No. 16	536	44	67364

E. C. John for ASARCO Incorporated


SUBSCRIBED and sworn to before me this _____ day of _____, 1997.

ARIZONA
STATE OFFICE
PHOENIX, ARIZONA

Notary Public

Aug 12 9 56 AM '97

RECEIVED
BUREAU OF
LAND MANAGEMENT



RECEIVED
BUREAU OF
LAND MANAGEMENT

AUG 12 9 56 AM '97

ARIZONA
STATE OFFICE
PHOENIX, ARIZONA

AFFIDAVIT OF PAYMENT OF MAINTENANCE FEES
FOR UNPATENTED MINING CLAIMS

STATE OF ARIZONA)
) SS
COUNTY OF PINAL)

E. C. John, acting for ASARCO Incorporated, claimant, being first duly sworn, deposes and says that he is a citizen of the United States, more than eighteen years of age and resides at Kearny in Pinal County, State of Arizona, and is personally acquainted with the claims listed below;

that the said mining claims are contiguous and are consolidated into one group for common development, that said mining claims are situated in the Riverside Mining District, Pinal County, Arizona;

that payment of the \$100 per mining maintenance fees for the assessment year 1998 were made by and at the expense of ASARCO Incorporated, owner of said claims, for the purpose of complying with the revised laws of the United States pertaining to retention of unpatented mining claims.

that the location notices of the following claims are located in Sections 7 and 18, Township 4 South, Range 14 East, and Section 13, Township 4 South, Range 13 East, G. & S. R. B. & M.

ORIGINAL AND AMENDED LOCATION NOTICES

49
JK

<u>Claim</u>	<u>Book or Docket</u>	<u>Page</u>	<u>BLM AMC Serial No.</u>
Erman No. 1	537	209	67124
Amended	974	163	
Erman No. 2	537	210	67125
Amended	974	165	
Erman No. 3	537	211	67126
Amended	974	167	
Erman No. 4	537	212	67127
Amended	974	169	
Erman No. 5	537	213	67128
Amended	974	171	
Erman No. 6	537	214	67129
Amended	974	173	
Erman No. 7	537	215	67130
Amended	974	175	
Erman No. 8	537	216	67131
Amended	974	177	
Erman No. 9	537	217	67132
Amended	974	179	
Erman No. 10	537	218	67133
Amended	974	181	
Erman No. 11	537	219	67134
Amended	974	183	
Erman No. 12	537	220	67135
Amended	974	185	
Erman No. 13	537	221	67136
Amended	974	187	
Erman No. 14	537	222	67137
Amended	974	189	
Erman No. 15	537	223	67138
Amended	974	191	
Erman No. 16	537	224	67139
Amended	974	193	
Erman No. 17	537	225	67140
Amended	974	195	
Erman No. 18	537	226	67141
Amended	974	197	
Erman No. 19	537	227	67142
Amended	974	199	

ARIZONA
STATE OFFICE
PHOENIX, ARIZONA

Aug 12 9 56 AM '97

RECEIVED
BUREAU OF
LAND MANAGEMENT

19

ORIGINAL AND AMENDED LOCATICN NOTICES

<u>Claim</u>	<u>Book or Docket</u>	<u>Page</u>	<u>BLM AMC Serial No.</u>
Erman No. 20	537	228	67143
Amended	974	201	
Erman No. 21	537	229	67144
Amended	974	203	
Erman No. 22	537	230	67145
Amended	974	205	
Erman No. 23	537	231	67146
Amended	974	207	
Erman No. 24	537	232	67147
Amended	974	209	
Erman No. 25	537	233	67148
Amended	974	211	
Erman No. 26	537	234	67149
Amended	974	213	
Erman No. 27	537	235	67150
Amended	974	215	
Erman No. 28	537	236	67151
Amended	974	217	
Erman No. 29	537	237	67152
Amended	974	219	
Erman No. 30	542	378	67153
Amended	974	221	
Erman No. 31	542	379	67154
Amended	974	223	
River No. 4	673	389	67155
River No. 5	673	390	67156
River No. 6	673	391	67157
River No. 7	673	392	67158
River No. 8	673	393	67159
River No. 9	673	394	67160
River No. 13	673	398	67161
River No. 14	673	399	67162
River No. 15	673	400	67163
River No. 16	673	401	67164
River No. 17	673	402	67165
River No. 18	673	403	67166
River No. 22	673	404	67167



ARIZONA
STATE OFFICE
PHOENIX, ARIZONA

Aug 12 9 56 AM '97

RECEIVED
BUREAU OF
LAND MANAGEMENT

25
[Handwritten signature]

ORIGINAL AND AMENDED LOCATION NOTICES

<u>Claim</u>	<u>Book or Docket</u>	<u>Page</u>	<u>BLM AMC Serial No.</u>
River No. 23	673	405	67168
River No. 24	673	406	67169
River No. 25	673	407	67170
River No. 26	673	408	67171
River No. 27	673	409	67172



E. C. John for ASARCO Incorporated

SUBSCRIBED and sworn to before me this _____ day of _____,
1997.

Notary Public

ARIZONA
STATE OFFICE
PHOENIX, ARIZONA

AUG 12 9 56 AM '97

RECEIVED
BUREAU OF
LAND MANAGEMENT

RECEIVED
BUREAU OF
LAND MANAGEMENT
Aug 12 9 52 AM '97
ARIZONA
STATE OFFICE
PHOENIX, ARIZONA

AFFIDAVIT OF PAYMENT OF MAINTENANCE FEES
FOR UNPATENTED MINING CLAIMS

STATE OF ARIZONA }
 } SS
COUNTY OF PINAL }

E. C. John, acting for ASARCO Incorporated, claimant, being first duly sworn, deposes and says that he is a citizen of the United States, more than eighteen years of age and resides at Kearny in Pinal County, State of Arizona, and is personally acquainted with the claim listed below;

that the required payment of \$100 maintenance fee for the year 1998 in lieu of annual assessment work has been made to the BLM for the purpose of holding claims listed below, situated in the Mineral Creek Mining District, Pinal County, Arizona; that the payment was made by and at the expense of ASARCO Incorporated, owner of said claims, for the purpose of complying with the revised laws of the United States pertaining to annual assessment work.

that the location notice is located in Section 11, Township 3 South, Range 13 East, G. & S. R. B. & M.

ORIGINAL LOCATION NOTICE

<u>Claim</u>	<u>Book or Docket</u>	<u>Page</u>	<u>BLM AMC Serial No.</u>
Portland 5	683	163	67373 ✓

E. C. John for ASARCO Incorporated

SUBSCRIBED and sworn to before me this _____ day of _____, 1997.

Notary Public

ARIZONA
STATE OFFICE
PHOENIX, ARIZONA

AUG 12 9 52 AM '97

RECEIVED
BUREAU OF
LAND MANAGEMENT

RECEIVED
BUREAU OF
LAND MANAGEMENT

AUG 12 9 52 AM '97

ARIZONA
STATE OFFICE
PHOENIX, ARIZONA


AFFIDAVIT OF PAYMENT OF MAINTENANCE FEE
FOR UNPATENTED MINING CLAIMS

STATE OF ARIZONA)
) SS
COUNTY OF PINAL)

E. C. John, acting for ASARCO Incorporated, claimant, being first duly sworn, deposes and says that he is a citizen of the United States, more than eighteen years of age and resides at Kearny in Pinal County, State of Arizona, and is personally acquainted with the claims listed below;

that the required payment of \$100 maintenance fee per claim for retention of unpatented mining claims listed below, situated in the Mineral Creek Mining District, Pinal County, Arizona; for the assessment year of 1998 has been made to the BLM by and for ASARCO Incorporated, owner of said claims, for the purpose of complying with the revised mining laws of the United States.

that the location notices of the following claims are located in Section 34, Township 2 South, Range 13 East, G. & S. R. B. & M.



ORIGINAL LOCATION NOTICE

<u>Claim</u>	<u>Book or Docket</u>	<u>Page</u>	<u>BLM AMC Serial No.</u>
Wedge No. 1	431	418	67025 ✓

E. C. John for ASARCO Incorporated

SUBSCRIBED and sworn to before me this _____ day of _____, 1997.

Notary Public

ARIZONA
STATE OFFICE
PHOENIX, ARIZONA

AUG 12 9 52 AM '97

RECEIVED
BUREAU OF
LAND MANAGEMENT

RECEIVED
BUREAU OF
LAND MANAGEMENT
Aug 12 9 52 AM '97
ARIZONA
STATE OFFICE
PHOENIX, ARIZONA

AFFIDAVIT OF PAYMENT OF MAINTENANCE FEES
ON UNPATENTED MINING CLAIMS

STATE OF ARIZONA)
) SS
COUNTY OF PINAL)

E. C. John, acting for ASARCO Incorporated, claimant, being first duly sworn, deposes and says that he is a citizen of the United States, more than eighteen years of age and resides at Kearny in Pinal County, State of Arizona, and is personally acquainted with the claims listed below;

that the required payment of \$100 per mining claim maintenance fee for the 1998 assessment year has been made to the BLM for the purpose of holding unpatented mining claims listed below, situated in the Mineral Creek Mining District, Pinal County, Arizona; that said payment of fees was made by ASARCO Inc., owner of said claims, for the purpose of complying with the revised mining laws of the United States.

That the said mining claims are contiguous and are consolidated into one group for common development;

that location notices of the following claims are located in Section 3, Township 3 South, Range 13 East, G. & S. R. B. & M.

(2) [Handwritten signature]

ORIGINAL LOCATION NOTICES

<u>Claim</u>	<u>Book or Docket</u>	<u>Page</u>	<u>BLM AMC Serial No.</u>
Portland 6	683	164	67374 ✓
Portland 7	683	166	67375

E. C. John for ASARCO Incorporated

SUBSCRIBED and sworn to before me this _____ day of _____, 1997.

Notary Public

ARIZONA
STATE OFFICE
PHOENIX, ARIZONA

AUG 12 9 52 AM '97

RECEIVED
BUREAU OF
LAND MANAGEMENT



RECEIVED
BUREAU OF
LAND MANAGEMENT

AUG 12 9 51 AM '97

ARIZONA
STATE OFFICE
PHOENIX, ARIZONA

AFFIDAVIT OF PAYMENT OF MAINTENANCE FEE
FOR UNPATENTED MINING CLAIMS

STATE OF ARIZONA }
 } SS
COUNTY OF PINAL }

E. C. John, acting for ASARCO Incorporated, claimant, being first duly sworn, deposes and says that he is a citizen of the United States, more than eighteen years of age and resides at Kearny in Pinal County, State of Arizona, and is personally acquainted with the claims listed below;

that the payment of \$100 maintenance per mining claim in lieu of 1998 annual assessment work has been made for the purpose of holding unpatented mining claims listed below, situated in the Mineral Creek Mining District, Pinal County, Arizona; said payment has been made by and at the expense of ASARCO Inc., owner of said mining claims to comply with the revised mining laws of the United States.

that the said mining claims are contiguous and are consolidated into one group for common development;

that location notices of the following claims are located in Sections 34, Township 2 South, Range 13 East, and Sections 3, 4, 9 and 10, Township 3 South, Range 13 East, G. & S. R. B. & M.

62 [Signature]

ORIGINAL OR AMENDED LOCATION NOTICES

<u>Claim</u>	<u>Book or Docket</u>	<u>Page</u>	<u>BLM AMC Serial No.</u>
Teapot No. 11	850	617	1186
Teapot No. 12	850	618	1187
Livingston No. 2	133	196	67365
New Year No. 3	57, Mines	575	67366
New Year No. 4	57, Mines	576	67367
New Year No. 5	57, Mines	577	67368
New Year No. 6	57, Mines	578	67369
New Year No. 7	57, Mines	579	67370
New Year No. 8	57, Mines	580	67371
New Year No. 9	57, Mines	581	67372
Portland No. 8	720	592	67376
Portland No. 9	720	593	67377
Portland No. 10	720	594	67378
Portland No. 11	720	595	67379
Portland No. 12	720	596	67380
Portland No. 13	720	597	67381
Portland No. 14	720	598	67382
Portland No. 15	720	599	67383
Portland No. 16	720	600	67384
Teapot No. 1	834	692	67385
Teapot No. 2	834	693	67386
Teapot No. 3	834	694	67387
Teapot No. 4	834	695	67388
Teapot No. 5	834	696	67389
Teapot No. 6	834	697	67390
Teapot No. 7	834	698	67391
Teapot No. 8	834	699	67392
Teapot No. 9	834	700	67393
Teapot No. 10	834	701	67394
Red Hills No. 1	129	129	67395
Amended	152	393	
Red Hills No. 2	129	130	67396
Amended	152	394	

ARIZONA
STATE OFFICE
PHOENIX, ARIZONA

Aug 12 9 51 AM '97

RECEIVED
BUREAU OF
LAND MANAGEMENT

31

ORIGINAL OR AMENDED LOCATION NOTICES

<u>Claim</u>	<u>Book or Docket</u>	<u>Page</u>	<u>BLM AMC Serial No.</u>
Red Hills No. 3	129	131	67397
Amended	152	395	
Red Hills No. 4	129	132	67398
Amended	491	46	
Red Hills No. 5	129	133	67399
Amended	491	47	
Red Hills No. 6	129	134	67400
Red Hills No. 7	129	135	67401
Red Hills No. 8	133	195	67402
Red Hills No. 9	129	137	67403
Amended	132	177	
Red Hills No. 11	129	139	67404
Amended	132	178	
Red Hills Fraction	487	394	67405
Red Bluff	495	504	67406
West No. 1	520	971	67407
West No. 2	520	972	67408
West No. 3	520	973	67409
West No. 4	520	974	67410
West No. 5	520	975	67411
West No. 6	520	976	67412
West No. 7	520	977	67413
West No. 8	520	978	67414
West No. 9	520	979	67415
West No. 10	520	980	67416
West No. 11	520	981	67417
West No. 12	520	982	67418
West No. 13	520	983	67419
West No. 14	520	984	67420
West No. 15	520	985	67421
West No. 16	520	986	67422
West No. 17	520	987	67423
West No. 18	520	988	67424
West No. 19	520	989	67425
West No. 20	520	990	67426
West No. 21	520	991	67427

ARIZONA
STATE OFFICE
PHOENIX, ARIZONA

AUG 12 9 51 AM '97

RECEIVED
BUREAU OF
LAND MANAGEMENT

(31) *[Signature]*

E. C. John for ASARCO Incorporated

SUBSCRIBED and sworn to before me this _____ day of _____, 1997.

Notary Public

ARIZONA
STATE OFFICE
PHOENIX, ARIZONA

AUG 12 9 52 AM 1997

RECEIVED
BUREAU OF
LAND MANAGEMENT

RECEIVED
BUREAU OF
LAND MANAGEMENT

AUG 12 9 51 AM '97

ARIZONA
STATE OFFICE
PHOENIX, ARIZONA

AFFIDAVIT OF PAYMENT OF MINING MAINTENANCE FEES
FOR UNPATENTED MINING CLAIMS

STATE OF ARIZONA }
 }
COUNTY OF PINAL }

ss

E.C. John, acting for ASARCO Incorporated, claimant, being first duly sworn, deposes and says that he is a citizen of the United States, more than eighteen years of age and resides at Kearny in Pinal County, State of Arizona, and is personally acquainted with the claims listed below;

that the annual maintenance fee of \$100 for the 1998 assessment year has been paid to the BLM for the purpose of holding claims listed below, situated in the Mineral Creek Mining District, Pinal County, Arizona; said payment is made in lieu of annual assessment work to comply with the revised laws of the United States with regard to retention of unpatented mining claims.

that the said mining claims are contiguous and are consolidated into one group for common development;

that the location notices of the following claims are located in Sections 29, 30, and 31, Township 3 South, Range 4 East, G. & S. R. B. & M.

55

ORIGINAL LOCATION NOTICE

<u>Claim</u>	<u>Book or Docket</u>	<u>Page</u>	<u>BLM Serial No. (AMC)</u>
Elder 3	1671	022	303735
Elder 4	1671	024	303736
Elder 5	1671	026	303737
Elder 6	1671	028	303738
Elder 7	1671	030	303739
Elder 8	1671	032	303740
Elder 9	1671	034	303741
Elder 10	1671	036	303742
Elder 11	1671	038	303743
Elder 12	1671	040	303744
Elder 15	1671	046	303747
Amended	1869	964-965	303749
Elder 17	1671	050	303751
Elder 19	1671	054	303753
Elder 21	1671	058	303755
Elder 23	1671	062	303762
Elder 30	1671	076	303763
Elder 31	1671	078	303764
Elder 32	1671	080	303765
Elder 33	1671	082	303765
Elder 34	1671	084	303766
Elder 35	1671	086	303767
Elder 36	1671	088	303768
Elder 37	1671	090	303769
Elder 38	1671	092	303770
Elder 39	1671	094	303771
Elder 48	1671	096	303772
Elder 49	1671	098	303773
Elder 50	1671	100	303774
Elder 51	1671	102	303775
Elder 52	1671	104	303776
Elder 53	1671	106	303777
Elder 54	1671	108	303778
Elder 55	1671	110	303779
Elder 56	1671	112	303780
Elder 57	1671	114	303781

ARIZONA
STATE OFFICE
PHOENIX, ARIZONA

AUG 12 9 51 AM '97

RECEIVED
BUREAU OF
LAND MANAGEMENT

35

ORIGINAL LOCATION NOTICES

<u>Claim</u>	<u>Book or Docket</u>	<u>Page</u>	<u>BLM Serial No. (AMC)</u>
Elder 2	1752	867	315170
Elder 40	1752	869	315171
Elder 41	1752	871	315172
Elder 42	1752	873	315173
Elder 43	1752	875	315174
Elder 44	1752	877	315175
Elder 45	1752	879	315176
Elder 46	1752	881	315177
Elder 47	1752	883	315178
Elder 58	1752	885	315179
Elder 59	1752	887	315180
Elder 60	1752	889	315181
Elder 61	1752	891	315182
Elder 62	1752	893	315183
Elder 63	1752	895	315184
Elder 64	1752	897	315185
Elder 65	1752	899	315186
Elder 13A	1869	962-963	325901
Elder 18A	1869	966-967	325902
Elder 22A	1869	968-969	325903

}
 ✓
 ✓

E. C. John for ASARCO Incorporated

SUBSCRIBED and Sworn to before me this _____ day of _____, 1997.

Notary Public

No1.ECJ

ARIZONA
STATE OFFICE
PHOENIX, ARIZONA

AUG 12 9 51 AM '97

RECEIVED
BUREAU OF
LAND MANAGEMENT

20

RECEIVED
BUREAU OF
LAND MANAGEMENT

AUG 12 9 51 AM '97

ARIZONA
STATE OFFICE
PHOENIX, ARIZONA

**AFFIDAVIT OF PAYMENT OF MAINTENANCE FEES
FOR UNPATENTED MINING CLAIMS**

STATE OF ARIZONA)
) ss
County of Pinal)

Edward C. John, being first duly sworn, deposes and says that he is a citizen of the United States and more than twenty-one (21) years of age, and resides in Kearny, County of Pinal, State of Arizona, and is personally acquainted with the mining claims situated in the Pioneer Mining District, Pinal County, Arizona. That all of said mining claims are held in ownership by ASARCO Incorporated, the mailing address for which is P. O. Box 8, Hayden, AZ 85235; that payment of maintenance fees of \$100 per claim was made to the Bureau of Land Management. Said payment was performed and made at the expense of ASARCO Incorporated for the benefit of each and all of said mining claims comprising said contiguous groups. Said expenditure was made in good faith for the purpose of complying with the revision of the Mining Laws of the United States for retention of said contiguous groups of mining claims, and was intended in lieu of the annual labor and improvements for each and all of the above-described unpatented lode mining claims for the assessment year ending at 12:00 o'clock Meridian, September 1, 1998.

All Claims are located in the projected (unsurveyed) Sections 20, 21, 23, 26, 27, 28, 29, 34, and 35, Township 1S, Range 13E, G&SRB&M.

The names and books and pages of record in the Office of the County Recorder of Pinal County, Arizona, and the Bureau of Land Management serial number of the Notices of Location whereof are as follows:

52
[Handwritten signature]

Recording Data

<u>Name of Claim</u>	<u>Book</u>	<u>Page</u>	<u>BLM AMC Serial No.</u>
Dacite #1	604	893	46919
Dacite #2	604	894	46920
Dacite #3	604	895	46921
Dacite #4	604	896	46922
Dacite #5	604	897	46923
Dacite #6	604	898	46924
Kay 139	604	861	47104
Kay 140	604	862	47105
Kay 140 Amended	1753	771 and 772	
Kay 144	604	866	47109
Kay 152	604	874	47117
Kay 154	604	876	47119
LD No. 1	688	408	47272
LD No. 1 Amended	711	870	
LD No. 2	688	409	47273
LD No. 2 Amended	693	556	
LD No. 3	693	408	47274
LD No. 3 Amended	688	870	
LD No. 4	688	398	47275
LD No. 4 Amended	693	558	
LD No. 5	688	399	47276
LD No. 5 Amended	693	559	
LD No. 6	688	400	47277
LD No. 6 Amended	693	560	
LD No. 7	688	401	47278
LD No. 7 Amended	693	561	
LD No. 8	688	402	47279
LD No. 8 Amended	693	562	
LD No. 9	688	410	47280
LD No. 9 Amended	716	365	
Kay 82	1732	181 and 182	313010
Kay 84	1732	185 and 186	313012
Kay 86	1732	189 and 190	313014
Kay 88	1732	193 and 194	313016
Kay 129	1732	195 and 196	313017
Kay 130	1732	197 and 198	313018
Kay 131	1732	199 and 200	313019
Kay 132	1732	201 and 202	313020
Kay 133	1732	203 and 204	313021
Kay 134	1732	205 and 206	313022
Kay 135	1732	207 and 208	313023

RECEIVED
 BUREAU OF
 LAND MANAGEMENT
 AUG 12 9 51 AM '97

ARIZONA
 STATE OFFICE
 PHOENIX, ARIZONA



Recording Data

<u>Name of Claim</u>	<u>Book</u>	<u>Page</u>	<u>BLM AMC Serial No.</u>
Kay 136	1732	209 and 210	313024
Kay 137	1732	211 and 212	313025
Kay 138	1732	213 and 214	313026
Kay 141	1732	215 and 216	313027
Kay 142	1732	217 and 218	313028
Kay 143	1732	219 and 220	313029
Kay 145	1732	221 and 222	313030
Kay 146	1732	223 and 224	313031
Kay 147	1732	225 and 226	313032
Kay 148	1732	227 and 228	313033
Kay 149	1732	229 and 230	313034
Kay 150	1732	231 and 232	313035
Kay 151	1753	767 and 768	315168
Kay 153	1753	769 and 770	315169
Rook No. 1	1771	262	316548
Rook No. 2	1771	263	316549
Rook No. 3	1771	264	316550
Rook No. 4	1771	265	316551
Rook No. 5	1771	266	316552
Rook No. 6	1771	267	316553
Rook No. 7	1771	268	316554

ASARCO Incorporated

By _____
Agent

Foregoing instrument was acknowledged before me this _____ day of _____, 1997, by Edward C. John.

Notary Public

My Commission Expires:

KAYCLMS.ECJ

ARIZONA
STATE OFFICE
PHOENIX, ARIZONA
AUG 12 9 51 AM '97
RECEIVED
BUREAU OF
LAND MANAGEMENT
[Handwritten signature]
21

RECEIVED
BUREAU OF
LAND MANAGEMENT

AUG 12 9 50 AM '97

ARIZONA
STATE OFFICE
PHOENIX, ARIZONA

**AFFIDAVIT OF PAYMENT OF MAINTENANCE FEES
FOR THE YEAR 1997**

STATE OF ARIZONA)
) ss
County of Pinal)

Edward C. John, being first duly sworn, deposes and says that he is a citizen of the United States and more than twenty-one (21) years of age, and resides in Kearny, County of Pinal, State of Arizona, and is personally acquainted with the mining claims situated in the Pioneer Mining District, Pinal County, Arizona, the names and books and pages of record in the Office of the County Recorder of Pinal County, Arizona, and the Bureau of Land Management serial number of the Notices of Location as set forth in Exhibit A.

That all of said mining claims are held in ownership by ASARCO Incorporated, the mailing address for which is P. O. Box 8, Hayden, AZ 85235; that payment of maintenance fees of \$100 per claim was made to the Bureau of Land Management for the assessment year 1998.

Said payment was performed and made at the expense of ASARCO Incorporated for the benefit of each and all of said mining claims comprising said contiguous groups. Said expenditure was made in good faith for the purpose of complying with the revision of the Mining Laws of the United States for retention of said contiguous groups of mining claims, and was intended in lieu of the annual labor and improvements for each and all of the above-described unpatented lode mining claims for the assessment years ending at 12:00 o'clock Meridian, September 1, 1996.

All Claims are located in the projected (unsurveyed) Sections 14, 21, 22, 23, 26, 27, 28, 34, and 35, Township 1S, Range 13E, G&SRB&M.

152
[Handwritten signature]

**EXHIBIT A
TO AFFIDAVIT OF PAYMENT OF MAINTENANCE FEES
FOR THE YEAR 1997**

RECEIVED
 BUREAU OF
 LAND MANAGEMENT
 ARIZONA
 STATE OFFICE
 PHOENIX, ARIZONA
 AUG 12 9 50 AM 1997
 LLM AMC 1997
 Serial No.

<u>Name of Claim</u>	<u>Book</u>	<u>Page</u>	<u>Serial No.</u>
Margaret 69	559	854	45754 ✓
Margaret 69 East	568	276	45755 ✓
Margaret 133	559	860	45820 ✓
Margaret 135	559	862	45823 ✓
Margaret 137	559	864	45826 ✓
Margaret 138	559	865	45827 ✓
Margaret 138 Amended	574	588	45828 ✓
Margaret 139	559	866	45829 ✓
Margaret 140	559	867	45829 ✓
Margaret 140 Amended	574	589	45842 ✓
Margaret 153	564	531	45843 ✓
Margaret 154	564	532	45844 ✓
Margaret 155	564	533	45845 ✓
Margaret 156	564	534	45846 ✓
Margaret 157	559	874	45849 ✓
Margaret 159	559	876	45849 ✓
Margaret 161	559	878	45852 ✓
Margaret 162	559	879	45853 ✓
Margaret 162 West	568	282	45854 ✓
Margaret 163	559	880	45855 ✓
Margaret 164	559	881	45856 ✓
Margaret 164 Amended	583	785	45857 ✓
Margaret 164 West	568	283	45858 ✓
Margaret 165	559	882	45859 ✓
Margaret 166	559	883	45860 ✓
Margaret 166 West	568	284	45901 ✓
Margaret 217	559	884	45902 ✓
Margaret 218	559	885	45903 ✓
Margaret 219	559	886	45904 ✓
Margaret 220	559	887	45905 ✓
Margaret 221	559	888	45906 ✓
Margaret 222	559	889	45907 ✓
Margaret 223	559	890	45908 ✓
Margaret 224	559	891	45909 ✓
Margaret 225	559	892	45910 ✓
Margaret 225 Amended	583	784	45911 ✓
Margaret 226	559	893	45911 ✓
Margaret 226 Amended	574	603	45911 ✓
Margaret 227	564	535	45911 ✓

(34) *[Handwritten Signature]*

<u>Name of Claim</u>	<u>Book</u>	<u>Page</u>	<u>BLM AMC Serial No.</u>
Margaret 228	564	536	45912
Margaret 229	564	537	45913
Margeret 230	564	538	45914
Margaret 231	564	539	45915
Margaret 233	559	894	45916
Margaret 234	559	895	45917
Margaret 234 West	568	287	45918
Margaret 235	560	729	45919
Margaret 236	560	730	45920
Margaret 236 Amended	574	604	
Margaret 237	560	731	45921
Margaret 238	560	732	45922
Margaret 239	560	733	45923
Margaret 240	560	734	45924
Margaret 241	560	735	45925
Margaret 242	560	736	45926
Margaret 242 Amended	574	605	
Margaret 243	560	737	45927
Margaret 244	560	738	45928
Margaret 244 Amended	574	606	
Margaret 245	560	739	45929
Margaret 246	560	740	45930
Margaret 247	559	896	45931
Margaret 248	559	897	45932
Margaret 248 Amended	574	607	
Margaret 249	561	578	45933
Margaret 250	561	579	45934
Margaret 251	561	580	45935
Margaret 252	561	581	45936
Margaret 253	561	582	45937
Margaret 254	561	583	45938
Margaret 255	561	584	45939
Margaret 256	561	585	45940
Margaret 257	561	586	45941
Margaret 258	561	587	45942
Margaret 259	561	588	45943
Margaret 260	561	589	45944
Margaret 261	560	741	45945
Margaret 262	560	742	45946
Margaret 263	560	743	45947
Margaret 264	560	744	45948

ARIZONA
 STATE OFFICE
 PHOENIX, ARIZONA

Aug 12 9 50 AM '97

RECEIVED
 BUREAU OF
 LAND MANAGEMENT

37

<u>Name of Claim</u>	<u>Book</u>	<u>Page</u>	<u>BLM AMC Serial No.</u>
Margaret 265	561	590	45949
Margaret 266	561	591	45950
Margaret 267	561	592	45951
Margaret 268	561	593	45952
Margaret 269	560	745	45953
Margaret 270	560	746	45954
Margaret 271	560	747	45955
Margaret 272	560	748	45956
Margaret 273	561	594	45957
Margaret 274	561	595	45958
Margaret 275	561	596	45959
Margaret 276	561	596	45960
Margaret 277	561	596	45961
Margaret 278	561	597	45962
Margaret 279	561	598	45963
Margaret 280	561	599	45964
Margaret 281	561	600	45965
Margaret 282	561	603	45966
Margaret 283	567	542	45967
Margaret 284	567	543	45968
Margaret 285	567	544	45969
Margaret 286	567	545	45970
Margaret 287	564	540	45971
Margaret 305	565	739	45985
Margaret 306	565	740	45986
Margaret 307	565	741	45987
Margaret 308	565	742	45988
Margaret 309	565	743	45989
Margaret 310	565	744	45990
Margaret 311	565	745	45991
Margaret 312	565	746	45992
Margaret 313	565	747	45993
Margaret 314	565	748	45994
Margaret 315	565	749	45995
Margaret 316	565	750	45996
Margaret 317	565	751	45997
Margaret 318	565	752	45998
Margaret 319	565	753	45999
Margaret 320	565	754	46000
Margaret 321	567	546	46001
Margaret 322	567	547	46002
Margaret 323	567	548	46003

PHOENIX, ARIZONA
STATE OFFICE
ARIZONA

Aug 12 9 51 AM '97

RECEIVED
BUREAU OF
LAND MANAGEMENT

42

<u>Name of Claim</u>	<u>Book</u>	<u>Page</u>	<u>BLM AMC Serial No.</u>	
Margaret 324	567	549	46004 ✓	
Margaret 325	565	755	46005 ✓	
Margaret 327	565	757	46007 ✓	
Margaret 328	565	758	46008 ✓	
Margaret 331	572	914	46011	
Margaret 331 Amended	614	329	}	
Margaret 332	572	915		46012
Margaret 332 Amended	583	788		
Margaret 333	572	916		46013 ✓
Margaret 334	572	917		46014
Margaret 335	572	918		46015
Margaret 335 Amended	583	787		
Margaret 336	572	919	46016	
Kay 1	1732	129 and 130	312984	
Kay 2	1732	131 and 132	312985	
KAY 3	1732	133 AND 134	312986	
Kay 4	1732	135 and 136	312987	
Kay 5	1732	137 and 138	312988	
Kay 6	1732	139 and 140	312989	
Kay 7	1732	141 and 142	312990	
KAY 8	1732	143 AND 144	312991	
Kay 9	1732	145 and 146	312992	
Kay 10	1762	147 and 148	312993	
Kay 11	1732	149 and 150	312994	
Kay 12	1732	151 and 152	312995	
Kay 13	1732	153 and 154	312996	
Kay 14	1732	155 and 156	312997	
Kay 15	1732	157 and 158	312998	
Kay 16	1732	159 and 160	312999	
Kay 17	1732	161 and 162	312300 ✓	
Kay 18	1732	163 and 164	313001	
Kay 19E	1732	165 and 166	313002	
Kay 19W	1732	167 and 168	313003	
Kay 20E	1732	169 and 170	313004	
Kay 20W	1732	171 and 172	313005	
Kay 21E	1732	173 and 174	313006	
Kay 21W	1732	175 and 176	313007	
Kay 22	1732	177 and 178	313008	
Kay 81	1732	179 and 180	313009	
Kay 83	1732	183 and 184	313011 ✓	
Kay 85	1732	187 and 188	313013 ✓	
Kay 87	1732	191 and 192	313015 ✓	

7.24.2005
 11/11
 WRONG #
 correct #
 AMC 313000

ARIZONA
 STATE OFFICE
 PHOENIX, ARIZONA

Aug 12 9 51 AM '97

RECEIVED
 BUREAU OF
 LAND MANAGEMENT

39

ASARCO Incorporated

By _____
Agent

STATE OF ARIZONA)
)
County of Pinal) ss

The foregoing instrument was acknowledged before me this _____ day of _____, 1997, by Edward C. John.

Notary Public

My Commission Expires:

RECEIVED
BUREAU OF
LAND MANAGEMENT
Aug 12 9 51 AM '97
ARIZONA
STATE OFFICE
PHOENIX, ARIZONA

RECEIVED
BUREAU OF
LAND MANAGEMENT

AUG 12 9 50 AM 1997

ARIZONA
STATE OFFICE
PHOENIX, ARIZONA

Page 1 of 4

**AFFIDAVIT OF PAYMENT OF MAINTENANCE FEE
FOR UNPATENTED MINING CLAIMS**

STATE OF ARIZONA }
 } SS
COUNTY OF PINAL }

E. C. JOHN, acting for ASARCO Incorporated, claimant, being first duly sworn, deposes and says that he is a citizen of the United States, more than eighteen years of age, and resides at Kearny in Pinal County, State of Arizona, and is personally acquainted with the claims listed below.

That the payment of \$100 maintenance per mining claim, in lieu of 1998 annual assessment work, has been made for the purpose of holding unpatented maining claims listed below, situated in Mineral Creek Mining District, Pinal County, Arizona; said payment has been made by and at the Expense of ASARCO Incorporated, owner of said mining claims, to comply with the revised mining laws of the United States.

That the said mining claims are contiguous and are consolidated into one group for common development.

That location notices of the following claims are located in Sections 33 and 34, Township 3 South, Range 14 East, and Sections 3, 4, 5 and 8, Township 4 South, Range 14 East, G. & S. R. B. & M.

ORIGINAL AND AMENDED LOCATION NOTICES

<u>CLAIM NAME & NO.</u>	<u>YEAR</u>	<u>DOCUMENT NO. (PINAL COUNTY)</u>	<u>BLM SERIAL NO. (AMC)</u>
HACKBERRY 1	1997	010513	345188
HACKBERRY 2	1997	010514	345189
HACKBERRY 3	1997	010515	345190
HACKBERRY 4	1997	010516	345191
HACKBERRY 5	1997	010517	345192
HACKBERRY 6	1997	010518	345193

6
6/10/97

RECEIVED
BUREAU OF
LAND MANAGEMENT

AUG 22 9 50 AM '97

PHOENIX, ARIZONA
STATE OFFICE
BLM

ORIGINAL AND AMENDED LOCATION NOTICES (Cont.)

<u>CLAIM NAME & NO.</u>	<u>YEAR</u>	<u>DOCUMENT NO. (PINAL COUNTY)</u>	<u>BLM SERIAL NO. (AMC)</u>
HACKBERRY 7	1997	010519	345194
HACKBERRY 8	1997	010520	345195
HACKBERRY 9	1997	010521	345196
HACKBERRY 10	1997	010522	345197
HACKBERRY 11	1997	010523	345198
HACKBERRY 12	1997	010524	345199
HACKBERRY 13	1997	010525	345200
HACKBERRY 14	1997	010526	345201
HACKBERRY 15	1997	010527	345202
HACKBERRY 16	1997	010528	345203
HACKBERRY 17	1997	010529	345204
HACKBERRY 18	1997	010530	345205
HACKBERRY 19	1997	010531	345206
HACKBERRY 20	1997	010532	345207
HACKBERRY 21	1997	010533	345208
HACKBERRY 22	1997	010534	345209
HACKBERRY 23	1997	010535	345210
HACKBERRY 24	1997	010536	345211
HACKBERRY 25	1997	010537	345212
HACKBERRY 26	1997	010538	345213
HACKBERRY 27	1997	010539	345214
HACKBERRY 28	1997	010540	345215
HACKBERRY 29	1997	010541	345216
HACKBERRY 30	1997	010542	345217
HACKBERRY 31	1997	010543	345218
HACKBERRY 32	1997	010544	345219
HACKBERRY 33	1997	010545	345220
HACKBERRY 34	1997	010546	345221
HACKBERRY 35	1997	010547	345222
HACKBERRY 36	1997	010548	345223
HACKBERRY 37	1997	010549	345224
HACKBERRY 38	1997	010550	345225
HACKBERRY 39	1997	010551	345226
HACKBERRY 40	1997	010552	345227
HACKBERRY 41	1997	010553	345228
HACKBERRY 42	1997	010554	345229
HACKBERRY 43	1997	010555	345230
HACKBERRY 44	1997	010556	345231
HACKBERRY 45	1997	008632	344757
HACKBERRY 46	1997	008633	344758
HACKBERRY 47	1997	008634	344759
HACKBERRY 48	1997	008635	344760
HACKBERRY 49	1997	008636	344761
HACKBERRY 50	1997	008637	344762
HACKBERRY 51	1997	008638	344763

45

ORIGINAL AND AMENDED LOCATION NOTICES (Cont'd)

<u>CLAIM NAME & NO.</u>	<u>YEAR</u>	<u>DOCUMENT NO. (PINAL COUNTY)</u>	<u>BLM SERIAL NO. (AMC)</u>
HACKBERRY 52	1997	008639	344764
HACKBERRY 53	1997	008640	344765
HACKBERRY 54	1997	008641	344766
HACKBERRY 55	1997	008642	344767
HACKBERRY 56	1997	008643	344768
HACKBERRY 57	1997	008644	344769
HACKBERRY 58	1997	008645	344770
HACKBERRY 59	1997	008646	344771
HACKBERRY 60	1997	008647	344772
HACKBERRY 61	1997	008648	344773
HACKBERRY 62	1997	008649	344774
HACKBERRY 63	1997	009613	345121
HACKBERRY 64	1997	009614	345122
HACKBERRY 65	1997	009615	345123
HACKBERRY 66	1997	009616	345124
HACKBERRY 67	1997	009617	345125
HACKBERRY 68	1997	009618	345126
HACKBERRY 69	1997	009619	345127
HACKBERRY 70	1997	009620	345128
HACKBERRY 71	1997	009621	345129
HACKBERRY 72	1997	013038	345354
HACKBERRY 73	1997	013039	345355
HACKBERRY 74	1997	013040	345356
HACKBERRY 75	1997	013041	345357
HACKBERRY 76	1997	013042	345358
HACKBERRY 77	1997	013043	345359
HACKBERRY 78	1997	013044	345360
HACKBERRY 79	1997	013045	345361
HACKBERRY 80	1997	013046	345362
HACKBERRY 81	1997	013047	345363
HACKBERRY 82	1997	013048	345364
HACKBERRY 83	1997	013049	345365
HACKBERRY 84	1997	013050	345366
HACKBERRY 85	1997	013051	345367
HACKBERRY 86	1997	013052	345368
HACKBERRY 87	1997	013053	345369
HACKBERRY 88	1997	013054	345370
HACKBERRY 89	1997	013055	345371
HACKBERRY 90	1997	013056	345372
HACKBERRY 91	1997	013057	345373
HACKBERRY 92	1997	013058	345374
HACKBERRY 93	1997	013059	345375
HACKBERRY 94	1997	013060	345376
HACKBERRY 95	1997	013061	345377
HACKBERRY 96	1997	013062	345378
HACKBERRY 97	1997	013063	345379

ARIZONA
STATE OFFICE
PHOENIX, ARIZ
RECEIVED
BUREAU OF
LAND MANAGEMENT
Aug 12 9 50

[Handwritten signature]

ORIGINAL AND AMENDED LOCATION NOTICES (Cont'd)

<u>CLAIM NAME & NO.</u>	<u>YEAR</u>	<u>DOCUMENT NO.</u> <u>(PINAL COUNTY)</u>	<u>BLM SERIAL NO.</u> <u>(AMC)</u>
HACKBERRY 98	1997	013064	345380
HACKBERRY 99	1997	013065	345381
HACKBERRY 100	1997	013066	345382
HACKBERRY 101	1997	013067	345383
HACKBERRY 102	1997	013068	345384
HACKBERRY 103	1997	013069	345385
HACKBERRY 104	1997	013070	345386
HACKBERRY 105	1997	013071	345387
HACKBERRY 106	1997	013072	345388
HACKBERRY 107	1997	013073	345389

E. C. John, for ASARCO Incorporated

SUBSCRIBED AND SWORN to before me this ____ day of ____ August, 1997.

Notary Public

My Commission Expires:

RECEIVED
BUREAU OF
LAND MANAGEMENT

Aug 12 9 50 AM '97

ARIZONA
STATE OFFICE
PHOENIX, ARIZONA

Handwritten signature and initials in the bottom right corner.

RECEIVED
BUREAU OF
LAND MANAGEMENT
AUG 12 9 50 AM '97
ARIZONA
STATE OFFICE
PHOENIX, ARIZONA

AFFIDAVIT OF PAYMENT OF MAINTENANCE FEE
FOR UNPATENTED MINING CLAIMS

STATE OF ARIZONA }
 } SS
COUNTY OF PINAL }

E. C. JOHN, acting for ASARCO Incorporated, claimant, being first duly sworn, deposes and says that he is a citizen of the United States, more than eighteen years of age, and resides at Kearny in Pinal County, State of Arizona, and is personally acquainted with the claims listed below.

That the payment of \$100 maintenance per mining claim, in lieu of 1998 annual assessment work, has been made for the purpose of holding unpatented mining claims listed below, situated in Mineral Creek Mining District, Pinal County, Arizona; said payment has been made by and at the Expense of ASARCO Incorporated, owner of said mining claims, to comply with the revised mining laws of the United States.

That the said mining claims are contiguous and are consolidated into one group for common development.

That location notices of the following claims are located in Section 1, Township 3 South, Range 13 East, G. & S. R. B. & M.

[Handwritten signature/initials]

ORIGINAL AND AMENDED LOCATION NOTICES

<u>CLAIM NAME & NO.</u>	<u>YEAR</u>	<u>DOCUMENT NO.</u> <u>(PINAL COUNTY)</u>	<u>BLM SERIAL NO.</u> <u>(AMC)</u>
RUSTLER 1	1997	013769	345629
RUSTLER 2	1997	013770	345630
RUSTLER 3	1997	013771	345631
RUSTLER 4	1997	013772	345632
RUSTLER 5	1997	013773	345633

E. C. John, for ASARCO Incorporated

SUBSCRIBED AND SWORN to before me this ____ day of ____ August, 1997.

Notary Public

My Commission Expires:

D\FEEAFFMC.897

RECEIVED
BUREAU OF
LAND MANAGEMENT
Aug 12 9 50 AM 1997
ARIZONA
STATE OFFICE
PHOENIX, ARIZONA

(5)

ARIZONA
STATE OFFICE
PHOENIX, ARIZONA

AUG 12 9 49 AM '97

RECEIVED
BUREAU OF
LAND MANAGEMENT

AFFIDAVIT OF PAYMENT OF MAINTENANCE FEE
FOR UNPATENTED MINING CLAIMS

STATE OF ARIZONA }
 } SS
COUNTY OF PINAL }

E. C. JOHN, acting for ASARCO Incorporated, claimant, being first duly sworn, deposes and says that he is a citizen of the United States, more than eighteen years of age, and resides at Kearny in Pinal County, State of Arizona, and is personally acquainted with the claims listed below.

That the payment of \$100 maintenance per mining claim, in lieu of 1998 annual assessment work, has been made for the purpose of holding unpatented maining claims listed below, situated in Mineral Creek Mining District, Pinal County, Arizona; said payment has been made by and at the Expense of ASARCO Incorporated, owner of said mining claims, to comply with the revised mining laws of the United States.

That the said mining claims are contiguous and are consolidated into one group for common development.

That location notices of the following claims are located in Sections 26, 27, 34 and 35, Township 3 South, Range 13 East, G. & S. R. B. & M.

ORIGINAL AND AMENDED LOCATION NOTICES

<u>CLAIM NAME & NO.</u>	<u>YEAR</u>	<u>DOCUMENT NO.</u> <u>(PINAL COUNTY)</u>	<u>BLM SERIAL NO.</u> <u>(AMC)</u>
TORTILLA 1	1997	004762	344575
TORTILLA 2	1997	004763	344576
TORTILLA 3	1997	004764	344577
TORTILLA 4	1997	004765	344578
TORTILLA 5	1997	004766	344579

(S) [Handwritten marks]

RECEIVED
BUREAU OF
LAND MANAGEMENT

AUG 12 9 49 AM '97

Page 2 of 2
ARIZONA
STATE OFFICE
PHOENIX, ARIZONA

ORIGINAL AND AMENDED LOCATION NOTICES (Cont.)

<u>CLAIM NAME & NO.</u>	<u>YEAR</u>	<u>DOCUMENT NO. (PINAL COUNTY)</u>	<u>BLM SERIAL NO. (AMC)</u>
TORTILLA 6	1997	004767	344580
TORTILLA 7	1997	004768	344581
TORTILLA 8	1997	004769	344582
TORTILLA 9	1997	004770	344583
TORTILLA 10	1997	004771	344584
TORTILLA 11	1997	004772	344585
TORTILLA 12	1997	004773	344586
TORTILLA 13	1997	004774	344587
TORTILLA 14	1997	004775	344588
TORTILLA 15	1997	006417	344652
TORTILLA 16	1997	006418	344653
TORTILLA 17	1997	006419	344654
TORTILLA 18	1997	006420	344655
TORTILLA 19	1997	006421	344656
TORTILLA 20	1997	006422	344657
TORTILLA 21	1997	006423	344658
TORTILLA 22	1997	006424	344659
TORTILLA 23	1997	006425	344660
TORTILLA 24	1997	006426	344661
TORTILLA 25	1997	006427	344662
TORTILLA 26	1997	006428	344663
TORTILLA 27	1997	006429	344664
TORTILLA 28	1997	006430	344665
TORTILLA 29	1997	006431	344666
TORTILLA 30	1997	006432	344667
TORTILLA 31	1997	006433	344668
TORTILLA 32	1997	006434	344669
TORTILLA 33	1997	006435	344670
TORTILLA 34	1997	006436	344671
TORTILLA 35	1997	006437	344672
TORTILLA 36	1997	006438	344673

E. C. John, for ASARCO Incorporated

SUBSCRIBED AND SWORN to before me this ____ day of August, 1997.

Notary Public

My Commission Expires: _____

D\FEEAFFMC.897

21

UNITED STATES
DEPARTMENT OF THE INTL
BUREAU OF LAND MANAGEMENT

RECEIPT AND ACCOUNTING ADVICE

NO. 231523U 0

TC/AZ

08/12/97

Subject: CLAIM MAINTENANCE FEE 1998 - 1402

2 51 13 140,200.00

Applicant:

ASARCO INC
RAY COMPLEX
BOX 8
HAYDEN AZ 85235

Remitter: CK 55017485
520-356-3284

AMC 253273
2774618
294050

Assignor:

LEASE MANAGEMENT DATA NEW UPDATE PAYMENT

ORIGINAL SERIAL NO.	ASG.	TYPE	ST.	CTY.	FUND SYMBOL	ACRES/UNITS	RATE
00000001 ET AL							

AMOUNT	ANV. DATE	EXP. DATE	BILL CYC.	S/C	DISTRICT	NEXT BILL	MISC. DATA	U of M	ACTUAL UNITS

ASSIGNMENT SERIAL NO.	ASG.	TYPE	ST.	CTY.	FUND SYMBOL	ACRES/UNITS	RATE

AMOUNT	ANV. DATE	EXP. DATE	BILL CYC.	S/C	DISTRICT	NEXT BILL	MISC. DATA	U of M	ACTUAL UNITS

Refund Maintenance Fee paid in sum of the \$93,949.58 98

APPLY REMITTANCE

ACTION	FUND SYMBOL	CTY.	AMOUNT
FILING FEE			
RENTAL			
UNEARNED			
REFUND			\$14,500 ⁰⁰
TOTAL			
AMOUNT DUE			

Remarks: *in claims listed - W New FHFC. 2000*

AMC 294050-294061
253273-253274
253455
253458
253465
277473
277475-277497
277502
277504
277506

277508-277521
277539
277541
277543
277545-277549

BY: *[Signature]* DATE: 8/12/98

Lease in Escrow?
 KGS?
 Auto Escalates?
 Auto Renew?

Of Interest?
Operating Rights?
Operator
Bond Filed?

FOR MMS USE ONLY

BILLEE NUMBER	FOREST REFUGE
OCS SECTION	
CODE	

24349
 97784
 299053
 309608
 48023
 333428
 50970
 49212
 52072
 293003
 303011
 312258
 35792
 39092
 131760
 265777
 308180
 327648
 330826



**CYPRUS AMAX
MINERALS COMPANY**

Cyprus Amax Minerals Company
 9100 East Mineral Circle
 Post Office Box 3299
 Englewood, Colorado 80155-3299
 (303) 643-5000

SR

Certified Mail

August 1, 1997

U.S. Department of the Interior
 Bureau of Land Management
 3707 North 7th Street
 Siete Square Building
 Phoenix, Arizona 85014

Maintenance Fees for Unpatented Mining Claims
 Cyprus Miami Mining Corporation

Gentlemen:

Pursuant to 43 CFR § 3833.1-5, as amended, Cyprus Miami Mining Corporation desires to retain/maintain the 689 unpatented lode mining claims and mill sites which are listed on the attached Exhibit "A". Also, enclosed is our check in the amount of \$68,900.00 (\$100.00 per claim) to cover the required maintenance fees necessary to retain/maintain the claims through the period ending 12:00 noon on September 1, 1998.

Please acknowledge receipt by dating and signing where indicated below and return one (1) copy of this letter, together with a date and time stamped copy of Exhibit "A", to the attention of the **Land Management Department** at the above letterhead address.

Should you have any questions, please contact me at (303) 643-5140. Thank you for your assistance.

Yours truly,

Lynn Taets

Lynn Taets
Land Administrator

/lmt

Enclosures

RECEIVED
 BUREAU OF
 LAND MANAGEMENT
 Aug 11 10 20 AM '97
 ARIZONA
 STATE OFFICE
 PHOENIX, ARIZONA

RECEIVED AND ACKNOWLEDGED THIS 14 DAY OF AUGUST, 1997

BY: *Juan M. Pels*

TITLE: *Accts #*

ENTERED IN COMPUTER

SR
AB 9/8/97

VERIFIED

11/21/98

EXHIBIT "A"

Attached to and made a part of that certain letter dated the 1 day of August, 1997, covering the following described unpatented lode claims and mill sites located in the State of Arizona, County of Gila, to-wit:

NAME OF CLAIM	ORIGINAL RECORDATION		AMENDED RECORDATION		BLM SERIAL NO.	
	BOOK	PAGE	BOOK	PAGE	SERIAL	NO.
HERB MILL SITE 12	301	796			A MC	51294
HERB MILL SITE 14	301	798			A MC	51295
JOAN MILL SITE 25	288	737	291	81	A MC	51319
JOAN MILL SITE 34	288	746	637	799	A MC	51320
JOAN MILL SITE 42	288	754	637	802	A MC	51321
JOAN MILL SITE 43	288	755	637	805	A MC	51322
JOAN MILL SITE 48	288	760	637	808	A MC	51323
JOAN MILL SITE 49	288	761	637	811	A MC	51324
JOAN MILL SITE 53	288	765	637	814	A MC	51325
JOAN MILL SITE 54	288	766	637	817	A MC	51326
IL 81	216	449			A MC	49312
IL 82	216	450			A MC	49313
IL 92	216	520			A MC	49318
IL 94	216	522			A MC	49320
IL 103	216	531			A MC	49329
IL 110	216	538			A MC	49334
IL 111	216	539			A MC	49335
IL 112	216	540			A MC	49336
IL 113	216	541			A MC	49337
IL 114	216	542			A MC	49338
IL 115	216	543			A MC	49339
IL 116	216	544			A MC	49340
IL 117	216	545			A MC	49341
IL 118	216	546			A MC	49342
IL 119	216	547			A MC	49343
IL 120	216	550			A MC	49344
IL 121	216	551	305	422	A MC	49345
IL 122	216	552			A MC	49346
IL 123	216	553	305	421	A MC	49347
IL 124	216	554			A MC	49348
IL 125	216	555			A MC	49349
IL 126	216	556			A MC	49350
IL 127	216	557			A MC	49351
IL 128	216	558			A MC	49352
IL 129	216	559			A MC	49353
IL 130	216	560			A MC	49354
IL 131	216	561			A MC	49355
IL 132	216	562			A MC	49356

ARIZONA
STATE OFFICE
PHOENIX, ARIZONA

Aug 11 10 11 AM '97

RECEIVED
BUREAU OF
LAND MANAGEMENT

MIAMICLM.LND

EXHIBIT "A" (Continued)

NAME OF CLAIM	ORIGINAL RECORDATION		AMENDED RECORDATION		BLM SERIAL NO.	
	BOOK	PAGE	BOOK	PAGE	SERIAL	NO.
IL 133	216	563			A MC	49357
IL 134	216	564			A MC	49358
IL 135	216	565			A MC	49359
IL 136	216	566			A MC	49360
IL 137	216	567			A MC	49361
IL 138	216	568			A MC	49362
IL 139	216	569			A MC	49363
IL 143	216	573	305	420	A MC	49364
IL 144	216	574	305	419	A MC	49365
IL 145	216	575	305	418	A MC	49366
IL 146	216	576			A MC	49367
IL 147	216	577			A MC	49368
IL 154	216	583			A MC	49375 -
IL 156	216	585			A MC	49377 -
IL 158	216	587			A MC	49379
IL 159	216	588			A MC	49380
IL 160	216	589			A MC	49381
IL 162	216	591			A MC	49383 -
IL 168	216	597	305	417	A MC	49385 -
IL 200	216	548			A MC	49409
IL 201	216	549			A MC	49410
IL 202	230	605			A MC	49411
IL 203	230	606			A MC	49412
IL 204	230	607			A MC	49413
IL 205	230	608			A MC	49414
IL 206	230	609			A MC	49415
IL 207	230	610			A MC	49416
IL 208	230	611			A MC	49417
IL 209	230	612			A MC	49418
IL 210	230	613			A MC	49419
IL 211	230	614			A MC	49420
IL 212	230	615			A MC	49421
IL 213	230	616			A MC	49422
IL 214	230	617			A MC	49423
IL 215	230	618			A MC	49424
IL 216	230	619			A MC	49425
IL 217	230	620			A MC	49426
IL 218	230	621			A MC	49427

MIAMICLM.LND

Aug 11 10 11 AM '97

RECEIVED
BUREAU OF
LAND MANAGEMENT

RECEIVED
BUREAU OF
LAND MANAGEMENT

AUG 11 10 11 AM '97

EXHIBIT "A" (Continued)

ARIZONA
STATE OFFICE
PHOENIX, ARIZONA

NAME OF CLAIM	ORIGINAL RECORDATION		AMENDED RECORDATION		BLM SERIAL NO.	
	BOOK	PAGE	BOOK	PAGE	SERIAL	NO.
IL 219	230	622			A MC	49428
IL 304	299	216			A MC	49429
IL 305	299	217			A MC	49430
IL 306	299	218			A MC	49431
IL 307	299	219			A MC	49432
IL 308	299	220			A MC	49433
IL 309	299	221			A MC	49434
IL 311	305	415			A MC	49436
IL 312	305	416			A MC	49437
IL 313	308	973			A MC	49438
CONCHO NO. 3	35	172	211	71	A MC	52184
CONCHO NO. 4*	35	173	211	73	A MC	52185
BLUEBIRD	46	580			A MC	52188
SUNSHINE	48	8			A MC	52189
BUSY BEE	48	287	301	927	A MC	52190
ROSCOE #3	69	76			A MC	52192
ROSCOE #9	69	425			A MC	52194
CLAY NO. 3	176	103	301	929	A MC	52195
CLAY NO. 5	176	105	299	163	A MC	52197
CLAY NO. 6	201	571			A MC	52198
CLAY 10	205	358			A MC	52202
CLAY 11	205	359			A MC	52203
CLAY 12	205	360			A MC	52204
CLAY 13	205	613			A MC	52205
CLAY 14	205	614			A MC	52206
CLAY 15	205	615			A MC	52207
CLAY 16	205	616	299	165	A MC	52208
CLAY 17	205	617			A MC	52209
CLAY 18	205	618			A MC	52210
MILLY	192	286			A MC	52212
ROBBY	192	289			A MC	52215
JANET	192	291			A MC	52217
ROSCOE 10	207	85			A MC	52220
ROSCOE 11	205	355			A MC	52221
ROSCOE 12	205	356			A MC	52222
ROSCOE 13	205	357			A MC	52223
ROSCOE 14	206	455	208	201	A MC	52224
BOSCOE 1	207	76			A MC	52226

MIAMICLM.LND

RECEIVED
BUREAU OF
LAND MANAGEMENT

AUG 11 10 11 AM '97

EXHIBIT "A" (Continued)

ARIZONA
STATE OFFICE
PHOENIX, ARIZONA

NAME OF CLAIM	ORIGINAL RECORDATION		AMENDED RECORDATION		BLM SERIAL NO.	
	BOOK	PAGE	BOOK	PAGE	SERIAL	NO.
BOSCOE 2	207	77			A MC	52227
BOSCOE 3	205	351	207	78	A MC	52228
BOSCOE 4	207	79			A MC	52229
BOSCOE 5	205	353			A MC	52230
BOSCOE 6	207	80			A MC	52231
BOSCOE 7	207	81			A MC	52232
BOSCOE 8	207	82			A MC	52233
BOSCOE 9	207	83			A MC	52234
BOSCOE 10	207	84	208	200	A MC	52235
BOSCOE 24	207	106			A MC	52236
BOSCOE 25	208	202			A MC	52237
ROBBY ANNEX	207	86			A MC	52238
SUNSHINE ANNEX	207	87			A MC	52239
MILLY ANNEX	207	88			A MC	52240
LADY BIRD VISTA 1	224	450	757	305	A MC	52241
STANDARD NO. 15	227	483			A MC	52242
BILL SHAFT NO. 3	37	562	76	60	A MC	52246
BILL SHAFT NO. 4	37	563	76	61	A MC	52247
BILL SHAFT NO. 5	37	564	76	62	A MC	52248
AUGUST MINE FRACTION	757	303			A MC	293003
CMC-OX 001	793	262			A MC	303011
CMC-OX 002	793	265			A MC	303012
CMC-OX 003	793	268			A MC	303013
CMC-OX 004	793	271			A MC	303014
CMC-OX 005	793	274			A MC	303015
CMC-OX 006	793	277			A MC	303016
CMC-OX 007	793	280			A MC	303017
CMC-OX 008	793	283			A MC	303018
CMC-OX 009	793	286			A MC	303019
CMC-OX 010	823	821	95-660969		A MC	312258
CMC-OX 011	823	824	95-660970		A MC	312259
CMC-OX 012	823	827	95-660971		A MC	312260
CMC-OX 013	823	830	95-660972		A MC	312261
CMC-OX 014	823	833	95-660973		A MC	312262
VIEW	449	264	555	804	A MC	24349
LAKEVIEW	449	263	555	798	A MC	24350
OVERLOOK	449	262	555	801	A MC	24351
WEBSTER 1	320	548			A MC	49577

MIAMICLM.LND

RECEIVED
BUREAU OF
LAND MANAGEMENT

PAGE 5

AUG 11 10 11 AM '97

EXHIBIT "A" (Continued)

ARIZONA
STATE OFFICE
PHOENIX, ARIZONA
NAME OF CLAIM

	ORIGINAL RECORDATION		AMENDED RECORDATION		BLM
	BOOK	PAGE	BOOK	PAGE	SERIAL NO.
WEBSTER 2	320	550			A MC 49578
WEBSTER 3	320	552			A MC 49579
WEBSTER 4	320	554			A MC 49580
WEBSTER 5	320	556			A MC 49581
WEBSTER 6	320	558			A MC 49582
WEBSTER 7	320	560			A MC 49583
WEBSTER 8	320	562			A MC 49584
WEBSTER 9	320	564			A MC 49585
WEBSTER 10	320	566			A MC 49586
WEBSTER 11	320	568			A MC 49587
WEBSTER 12	320	570			A MC 49588
WEBSTER 13	320	572			A MC 49589
WEBSTER 14	320	574			A MC 49590
WEBSTER 15	320	576			A MC 49591
WEBSTER 16	320	578			A MC 49592
WEBSTER 17	320	580			A MC 49593
WEBSTER 18	320	582			A MC 49594
WEBSTER 19	320	584			A MC 49595
WEBSTER 20	320	586			A MC 49596
WEBSTER 21	320	588			A MC 49597
WEBSTER 22	320	590			A MC 49598
WEBSTER 23	320	592			A MC 49599
WEBSTER 24	320	594			A MC 49600
WEBSTER 25	320	596			A MC 49601
WEBSTER 26	320	598			A MC 49602
WEBSTER 27	320	600			A MC 49603
WEBSTER 28	320	602			A MC 49604
WEBSTER 29	320	604			A MC 49605
WEBSTER 30	320	606			A MC 49606
WEBSTER 31	320	608			A MC 49607
WEBSTER 32	320	610			A MC 49608
WEBSTER 33	320	612			A MC 49609
WEBSTER 34	320	614			A MC 49610
WEBSTER 35	320	616			A MC 49611
WEBSTER 36	320	618			A MC 49612
WEBSTER 37	320	620			A MC 49613
WEBSTER 38	320	622			A MC 49614
WEBSTER 39	320	624			A MC 49615

MIAMICLM.LND

RECEIVED
BUREAU OF
LAND MANAGEMENT

AUG 11 10 11 AM '97

EXHIBIT "A" (Continued)

ARIZONA
STATE OFFICE
PHOENIX, ARIZONA

NAME OF CLAIM	ORIGINAL RECORDATION		AMENDED RECORDATION		BLM SERIAL NO.	
	BOOK	PAGE	BOOK	PAGE	SERIAL	NO.
WEBSTER 40	320	626			A MC	49616
WEBSTER 41	320	628			A MC	49617
WEBSTER 42	320	630			A MC	49618
WEBSTER 43	320	632			A MC	49619
WEBSTER 44	320	634			A MC	49620
WEBSTER 45	320	636			A MC	49621
WEBSTER 46	320	638			A MC	49622
WEBSTER 47	323	813			A MC	49623
WEBSTER 48	323	814			A MC	49624
LUCHILLA	22	76	75	164	A MC	52103
LUCHILLA NO. 2	18	56	75	163	A MC	52104
LUCHILLA FRACTION	38	624	42	167	A MC	52106
RAVEN	22	77	82	150	A MC	52107
MANZANITA NO. 2	17	85	75	162	A MC	52108
MANZANITA NO. 3	18	17	82	148	A MC	52109
I.C.	36	548	75	161	A MC	52110
BLACK EAGLE NO. 1	48	169	82	149	A MC	52114
F.C. NO. 5	494	457			A MC	97788
F.C. NO. 6	494	459			A MC	97789
F.C. NO. 7	494	461			A MC	97790
F.C. NO. 8	494	463			A MC	97791
F.C. NO. 9	494	465			A MC	97792
F.C. NO. 10	494	467			A MC	97793
CCWC-1	779	948			A MC	299053
CCWC-2	779	950			A MC	299054
CCWC-3	779	952			A MC	299055
CCWC-4	779	955			A MC	299056
CCWC-5	779	958			A MC	299057
CCWC-6	779	961			A MC	299058
CCWC-7	779	964			A MC	299059
CCWC-8	779	967			A MC	299060
CCWC-9	779	970			A MC	299061
CCWC-10	779	973			A MC	299062
CCWC-11	779	976			A MC	299063
CCWC-12	779	979			A MC	299064
CCWC-13	779	982			A MC	299065
CCWC-14	779	985			A MC	299066
CCWC-15	779	988			A MC	299067

MIAMICLM.LND

RECEIVED
BUREAU OF
LAND MANAGEMENT

AUG 11 10 11 AM '97

EXHIBIT "A" (Continued)

ARIZONA
STATE OFFICE
PHOENIX, ARIZONA

NAME OF CLAIM	ORIGINAL RECORDATION		AMENDED RECORDATION		BLM SERIAL NO.
	BOOK	PAGE	BOOK	PAGE	
CCWC-16	779	991			A MC 299068
CCWC-17	779	993			A MC 299069
CCWC-18	779	996			A MC 299070
CCWC-19	779	999			A MC 299071
CCWC-20	780	01			A MC 299072
RALSTON 15	337	61			A MC 49476
RALSTON 16	337	63			A MC 49477
RALSTON 25	337	81			A MC 49486
RALSTON 26	337	83			A MC 49487
RALSTON 27	337	85			A MC 49488
RALSTON 28	337	87			A MC 49489
RALSTON 29	337	89			A MC 49490
RALSTON 30	337	91			A MC 49491
RALSTON 31	337	845			A MC 49492
RALSTON 37	337	857			A MC 49498
RALSTON 38	337	859			A MC 49499
RALSTON 39	337	861			A MC 49500
RALSTON 40	337	863			A MC 49501
RALSTON 50	337	883			A MC 49511
RALSTON 51	337	885			A MC 49512
RALSTON 52	337	887			A MC 49513
RALSTON 63	337	909			A MC 49524
RALSTON 64	337	911			A MC 49525
RALSTON 65	337	913			A MC 49526
RALSTON 74	337	931			A MC 49535
RALSTON 75	337	933			A MC 49536
RALSTON 76	337	935			A MC 49537
RALSTON 77	337	937			A MC 49538
RALSTON 78	337	939			A MC 49539
RALSTON 81	337	945			A MC 49542
RALSTON 82	337	947			A MC 49543
RALSTON 83	337	949			A MC 49544
COPPER DOOAR NO. 2	39	232	261	433	A MC 52086
DIVIDE #2	36	522	261	437	A MC 52088
DIVIDE #3	36	523	261	439	A MC 52089
DIVIDE #4	36	524	261	441	A MC 52090
DIVIDE #5	36	525	261	443	A MC 52091
DIVIDE #6	36	526	261	445	A MC 52092

29

RECEIVED
BUREAU OF
LAND MANAGEMENT

AUG 11 10 11 AM '97

EXHIBIT "A" (Continued)

ARIZONA
STATE OFFICE
PHOENIX, ARIZONA
NAME OF CLAIM

NAME OF CLAIM	ORIGINAL RECORDATION		AMENDED RECORDATION		BLM SERIAL NO.	
	BOOK	PAGE	BOOK	PAGE	SERIAL	NO.
DIVIDE #7	36	527	261	447	A MC	52093
DIVIDE #8	36	528	261	449	A MC	52094
DIVIDE #9	36	529	261	451	A MC	52095
DIVIDE #10	36	530	261	453	A MC	52096
DIVIDE #11	36	564	261	455	A MC	52097
B.C. 2	212	370			A MC	52099
B.C. 3	212	371			A MC	52100
B.C. 4	212	372			A MC	52101
LUCHILLA NO. 3	48	236	76	307	A MC	52105
I.C. #2	47	438			A MC	52111
GOLD COIN NO. 2	46	470	82	152	A MC	52112
GOLD COIN NO. 4	48	187	82	151	A MC	52113
GOLD BAR NO. 1	48	446			A MC	52115
GOLD BAR #2	48	446			A MC	52116
WARRIOR EXTENCTION #7	36	579	268	590	A MC	52118
RALSTON 2	261	458			A MC	52120
RALSTON 3	261	459			A MC	52121
RALSTON 4	261	460			A MC	52122
RALSTON 5	261	461			A MC	52123
RALSTON 6	261	462			A MC	52124
RALSTON 7	261	463			A MC	52125
RALSTON 8	261	464			A MC	52126
HOOPEs #3	2	232	295	546	A MC	52173
HOOPEs #4	2	233	295	548	A MC	52174
HOOPEs #5	2	234	295	550	A MC	52175
HOOPEs #6	2	235	295	552	A MC	52176
PINK LIMESTONE #1	170	534	295	537	A MC	52177
PINK LIMESTONE #2	170	535	295	539	A MC	52178
PINK LIMESTONE 3	295	541			A MC	52179
PINK LIMESTONE 4	295	542			A MC	52180
PINK LIMESTONE 5	295	543			A MC	52181
PINK LIMESTONE 6	295	544			A MC	52182
PINK LIMESTONE 7	295	545			A MC	52183
MGO #ONE	170	532			A MC	52259
MGO #2	170	533			A MC	52260
MGO 3	295	554			A MC	52261
MGO 4	295	555			A MC	52262
MGO 5	314	487			A MC	52263

RECEIVED
BUREAU OF
LAND MANAGEMENT

AUG 11 10 11 AM '97

EXHIBIT "A" (Continued)

ARIZONA
STATE OFFICE
PHOENIX, ARIZONA

NAME OF CLAIM

ORIGINAL
RECORDATION
BOOK PAGE

AMENDED
RECORDATION
BOOK PAGE

BLM
SERIAL NO.

HOOPES PLACER NO. 2	190	347			A MC	52264 ✓
MGO #6	818	671			A MC	309608 ✓
GE 1	214	466	558	577	A MC	52072
GE 2	214	467	558	580	A MC	52073
GE 3	214	468	558	583	A MC	52074
GE 4	214	469	558	586	A MC	52075
GE 5	214	470	558	589	A MC	52076
GE 6	214	471	558	592	A MC	52077
GE 7	214	472	558	595	A MC	52078
GE 8	214	473	558	598	A MC	52079
GE 9	214	474	558	601	A MC	52080
GE 10	214	475	558	604	A MC	52081
GE 11	214	476			A MC	52082
GE 12	214	477			A MC	52083
GE 13	214	478			A MC	52084
RESCUE MILL	270	576			A MC	48129 -
VALLEY FORGE	6	401			A MC	48108)
MIKADO	10	469			A MC	48109)
K.C.	6	400	248	590	A MC	48116)
CZAR	10	470	248	594	A MC	48117)
FOR 3	209	234	255	593	A MC	48121 -
QUARTZ SITE NO. 6 (A)	466	186			A MC	35797)
QUARTZ SITE NO. 7 (A)	466	185			A MC	35798)
QUARTZ SITE NO. 8 (A)	466	184			A MC	35799)
QUARTZ SITE #25 (A)	466	220			A MC	35817)
QUARTZ SITE #26 (A)	466	221			A MC	35818)
QUARTZ SITE #27 (A)	466	166			A MC	35819)
HARDROCK NO. 1 (A)	466	200			A MC	35822 >
HARDROCK NO. 2 (A)	466	193			A MC	35823 >
MOONLIGHT (A)	466	196			A MC	35826 >
BLACK OAK (A)	466	199			A MC	35827 >
BLACK OAK NO. 2 (A)	466	198			A MC	35828 >
BLACK OAK NO. 3 (A)	466	197			A MC	35829 >
PINTO COPPER FRACTION (A)	466	204			A MC	35837 >
PINTO COPPER NO. 1 (A)	466	210			A MC	35838 >
PINTO COPPER NO. 2 (A)	466	211			A MC	35839 >
PINTO COPPER NO. 3 (A)	466	212			A MC	35840 >
PINTO COPPER NO. 4 (A)	466	213			A MC	35841 >

MIAMICLM.LND

RECEIVED
BUREAU OF
LAND MANAGEMENT

AUG 11 10 11 AM '97

PAGE 10

EXHIBIT "A" (Continued)

ARIZONA
STATE OFFICE
PHOENIX, ARIZONA

NAME OF CLAIM

ORIGINAL
RECORDATION
BOOK PAGE

AMENDED
RECORDATION
BOOK PAGE

BLM
SERIAL NO.

PINTO COPPER NO. 5 (A)	466	214			A MC	35842
PINTO COPPER NO. 6 (A)	466	219			A MC	35843
PINTO COPPER NO. 7 (A)	466	222			A MC	35844
PINTO COPPER NO. 8 (A)	466	223			A MC	35845
PINTO COPPER NO. 9 (A)	466	205			A MC	35846
PINTO COPPER NO. 10 (A)	466	206			A MC	35847
PINTO COPPER NO. 11 (A)	466	207			A MC	35848
PINTO COPPER NO. 12 (A)	466	208			A MC	35849
PINTO COPPER NO. 13 (A)	466	209			A MC	35850
KAY 1	262	305	471	40	A MC	39092
KAY 2	262	306	471	41	A MC	39093
KAY 3	262	307	471	42	A MC	39094
KAY 4	262	308	471	43	A MC	39095
KAY 5	262	309	471	44	A MC	39096
KAY 6	262	310	471	45	A MC	39097
KAY 7	262	311	471	46	A MC	39098
KAY 8	262	312	471	47	A MC	39099
KAY 9	262	313	471	48	A MC	39100
KAY 10	262	314	471	49	A MC	39101
KAY 11	262	315	471	50	A MC	39102
KAY 12	262	316	471	51	A MC	39103
KAY 13	262	317	471	52	A MC	39104
KAY 14	262	318	471	53	A MC	39105
KAY 15	262	319	471	54	A MC	39106
KAY 16	262	320	471	55	A MC	39107
KAY 17	262	321	471	56	A MC	39108
KAY 18	262	322	471	57	A MC	39109
KAY 19	262	323	471	58	A MC	39110
KAY 20	262	324	471	59	A MC	39111
KAY 21	262	325	471	60	A MC	39112
KAY 22	262	326	471	61	A MC	39113
KAY 23	262	327	471	62	A MC	39114
KAY 50	262	352	471	85	A MC	39137
KAY 51	262	353	471	86	A MC	39138
KAY 57	262	359	471	92	A MC	39144
KAY 58	262	360	471	93	A MC	39145
KAY 81	264	328	471	110	A MC	39162
KAY 82	264	329	471	111	A MC	39163

MIAMICLM.LND

21

RECEIVED
BUREAU OF
LAND MANAGEMENT

AUG 11 10 11 AM '97

EXHIBIT "A" (Continued)

ARIZONA
STATE OFFICE
PHOENIX, ARIZONA

NAME OF CLAIM	ORIGINAL RECORDATION		AMENDED RECORDATION		BLM SERIAL NO.	
	BOOK	PAGE	BOOK	PAGE	SERIAL	NO.
KAY 85	262	373	471	113	A MC	39165
KAY 86	262	374	471	114	A MC	39166
KAY 87	262	375	471	115	A MC	39167
KAY 88	262	376	471	116	A MC	39168
KAY 89	262	377	471	117	A MC	39169
KAY 90	262	378	471	118	A MC	39170
KAY 91	262	379	471	119	A MC	39171
KAY 92	262	380	471	120	A MC	39172
KAY 93	262	381	471	121	A MC	39173
KAY 94	262	382	471	122	A MC	39174
KAY 95	262	383	471	123	A MC	39175
KAY 96	262	384	471	124	A MC	39176
KAY 97	262	385	471	125	A MC	39177
KAY 98	262	386	471	126	A MC	39178
KAY 99	262	387	471	127	A MC	39179
KAY 100	262	388	471	128	A MC	39180
KAY 101	262	389	471	129	A MC	39181
KAY 102	262	390	471	130	A MC	39182
KAY 103	262	391	471	131	A MC	39183
KAY 104	262	392	471	132	A MC	39184
KAY 108	262	396	471	133	A MC	39185
KAY 109	270	267	471	134	A MC	39186
KAY 110	270	268	471	135	A MC	39187
KAY 111	270	269	471	136	A MC	39188
KAY 112	270	270	471	137	A MC	39189
KAY 113	270	271	471	138	A MC	39190
KAY 114	270	272	471	139	A MC	39191
DESERTER	20	16	24	239	A MC	48124
CHIEF #3	25	79	24	240	A MC	48125
CHIEF #4	25	80	24	241	A MC	48126
CHIEF #5	25	81	24	242	A MC	48127
CHIEF #6	25	82	24	243	A MC	48128
KAY 142	536	11			A MC	131768
KAY 143	536	13			A MC	131769
CHIEF FRACTION	694	559			A MC	265777
QUARTZ SITE NO. 4 (A)	466	188			A MC	35795
QUARTZ SITE NO. 5 (A)	466	187			A MC	35796
1511551	303	639			A MC	52132

MIAMICLM.LND

RECEIVED
BUREAU OF
LAND MANAGEMENT

AUG 11 10 11 AM '97

EXHIBIT "A" (Continued)

ARIZONA
STATE OFFICE
PHOENIX, ARIZONA
NAME OF CLAIM

NAME OF CLAIM	ORIGINAL RECORDATION		AMENDED RECORDATION		BLM SERIAL NO.	
	BOOK	PAGE	BOOK	PAGE	SERIAL	NO.
1511552	303	640			A MC	52133
2211551	303	641			A MC	52134
2211552	303	642			A MC	52135
2211553	303	643			A MC	52136
2211554	303	644			A MC	52137
2211555	303	645			A MC	52138
2211556	303	646			A MC	52139
2211557	303	647			A MC	52140
2211558	303	648			A MC	52141
2211559	315	978	319	638	A MC	52142
22115510	315	979	319	640	A MC	52143
22115511	315	980	319	642	A MC	52144
2711551	303	674			A MC	52170
2711552	303	675			A MC	52171
2711553	303	676			A MC	52172
CMHR-2611557	809	724			A MC	308180
CMHR-2611558	809	726			A MC	308181
FUTURE 1 MILLSITE	93-637242				A MC	327648
FUTURE 2 MILLSITE	93-637243				A MC	327649
FUTURE 3 MILLSITE	93-637244				A MC	327650
FUTURE 4 MILLSITE	93-637245				A MC	327651
FUTURE 5 MILLSITE	93-637246				A MC	327652
FUTURE 6 MILLSITE	93-637247				A MC	327653
FUTURE 7 MILLSITE	93-637248				A MC	327654
FUTURE 8 MILLSITE	93-637249				A MC	327655
FUTURE 9 MILLSITE	93-637250				A MC	327657
FUTURE 10 MILLSITE	93-637251				A MC	327658
FUTURE 11 MILLSITE	93-637252				A MC	327659
FUTURE 12 MILLSITE	93-637253				A MC	327660
FUTURE 13 MILLSITE	93-637254				A MC	327661
FUTURE 14 MILLSITE	93-637255				A MC	327662
FUTURE 15 MILLSITE	93-637256				A MC	327663
FUTURE 16 MILLSITE	93-637257				A MC	327664
FUTURE 17 MILLSITE	93-637258				A MC	327665
FUTURE 18 MILLSITE	93-637259				A MC	327666
FUTURE 19 MILLSITE	93-637260				A MC	327667
FUTURE 20 MILLSITE	93-637261				A MC	327668
FUTURE 21 MILLSITE	93-637262				A MC	327669

MIAMICLM.LND

RECEIVED
BUREAU OF
LAND MANAGEMENT

AUG 11 10 11 AM '97

PAGE 13

EXHIBIT "A" (Continued)

ARIZONA
STATE OFFICE
PHOENIX, ARIZONA

NAME OF CLAIM	ORIGINAL RECORDATION		AMENDED RECORDATION		BLM
	BOOK	PAGE	BOOK	PAGE	SERIAL NO.
FUTURE 22 MILLSITE	93-637263				A MC 327670
FUTURE 23 MILLSITE	93-637264				A MC 327671
FUTURE 24 MILLSITE	93-637265				A MC 327672
FUTURE 25 MILLSITE	93-637266				A MC 327673
FUTURE 26 MILLSITE	93-637267				A MC 327674
FUTURE 27 MILLSITE	93-637268				A MC 327675
FUTURE 28 MILLSITE	93-637269				A MC 327676
FUTURE 29 MILLSITE	93-637270				A MC 327677
FUTURE 30 MILLSITE	93-637271				A MC 327678
FUTURE 31 MILLSITE	93-637272				A MC 327679
FUTURE 32 MILLSITE	93-637273				A MC 327680
FUTURE 33 MILLSITE	93-637274				A MC 327681
FUTURE 34 MILLSITE	93-637275				A MC 327682
FUTURE 35 MILLSITE	93-637276				A MC 327683
FUTURE 36 MILLSITE	93-637277				A MC 327684
FUTURE 37 MILLSITE	93-637278				A MC 327685
FUTURE 38 MILLSITE	93-637279				A MC 327686
FUTURE 39 MILLSITE	93-637280				A MC 327687
FUTURE 40 MILLSITE	93-637281				A MC 327688
FUTURE 41 MILLSITE	93-637282				A MC 327689
FUTURE 42 MILLSITE	93-637283				A MC 327690
FUTURE 43 MILLSITE	93-637284				A MC 327691
FUTURE 44 MILLSITE	93-637285				A MC 327692
FUTURE 45 MILLSITE	93-637286				A MC 327693
FUTURE 46 MILLSITE	93-637287				A MC 327694
FUTURE 47 MILLSITE	93-637288				A MC 327695
FUTURE 48 MILLSITE	93-637289				A MC 327696
FUTURE 49 MILLSITE	93-637290				A MC 327697
FUTURE 50 MILLSITE	93-637291				A MC 327698
FUTURE 51 MILLSITE	93-637292				A MC 327699
FUTURE 52 MILLSITE	93-637293				A MC 327700
FUTURE 53 MILLSITE	93-637294				A MC 327701
FUTURE 54 MILLSITE	93-637295				A MC 327702
FUTURE 55 MILLSITE	93-637296				A MC 327703
FUTURE 56 MILLSITE	93-637297				A MC 327704
FUTURE 57 MILLSITE	93-637298				A MC 327705
FUTURE 58 MILLSITE	93-637299				A MC 327706
FUTURE 59 MILLSITE	93-637300				A MC 327707

MIAMICLM.LND

RECEIVED
BUREAU OF
LAND MANAGEMENT

AUG 11 10 11 AM '97

EXHIBIT "A" (Continued)

ARIZONA
STATE OFFICE
PHOENIX, ARIZONA

NAME OF CLAIM

ORIGINAL
RECORDATION
BOOK PAGE

AMENDED
RECORDATION
BOOK PAGE

BLM
SERIAL NO.

FUTURE 60 MILLSITE	93-637301		A MC 327708
FUTURE 61 MILLSITE	93-637302		A MC 327709
FUTURE 62 MILLSITE	93-637303		A MC 327710
FUTURE 63 MILLSITE	93-637304		A MC 327711
FUTURE 64 MILLSITE	93-637305		A MC 327712
FUTURE 65 MILLSITE	93-637306		A MC 327713
FUTURE 66 MILLSITE	93-637307		A MC 327714
FUTURE 67 MILLSITE	93-637308		A MC 327715
FUTURE 68 MILLSITE	93-637309		A MC 327716
FUTURE 69 MILLSITE	93-637310		A MC 327717
FUTURE 70 MILLSITE	93-637311		A MC 327718
FUTURE 71 MILLSITE	93-637312		A MC 327719
FUTURE 72 MILLSITE	93-637313		A MC 327720
FUTURE 73 MILLSITE	93-637314		A MC 327721
FUTURE 74 MILLSITE	93-637315		A MC 327722
FUTURE 75 MILLSITE	93-637316		A MC 327723
FUTURE 76 MILLSITE	93-637317		A MC 327724
FUTURE 77 MILLSITE	93-637318		A MC 327725
FUTURE 78 MILLSITE	93-637319		A MC 327726
FUTURE 79 MILLSITE	93-637320		A MC 327727
FUTURE 80 MILLSITE	93-637321		A MC 327728
FUTURE 81 MILLSITE	93-637322		A MC 327729
FUTURE 82 MILLSITE	93-637323		A MC 327730
FUTURE 83 MILLSITE	93-637324		A MC 327731
FUTURE 84 MILLSITE	93-637325		A MC 327732
FUTURE 85 MILLSITE	93-637326		A MC 327733
FUTURE 86 MILLSITE	93-637327		A MC 327734
FUTURE 87 MILLSITE	93-637328		A MC 327735
FUTURE 88 MILLSITE	93-637329		A MC 327736
FUTURE 89 MILLSITE	93-637330		A MC 327737
FUTURE 90 MILLSITE	93-637331		A MC 327738
FUTURE 91 MILLSITE	93-637332		A MC 327739
FUTURE 92 MILLSITE	93-637333		A MC 327740
FUTURE 93 MILLSITE	93-637334		A MC 327741
FUTURE 94 MILLSITE	93-637335		A MC 327742
FUTURE 95 MILLSITE	93-637336		A MC 327743
FUTURE 96 MILLSITE	93-637337		A MC 327744
FUTURE 97 MILLSITE	93-637338		A MC 327745

MIAMICLM.LND

RECEIVED
BUREAU OF
LAND MANAGEMENT

AUG 11 10 11 AM '97

ARIZONA
STATE OFFICE
PHOENIX, ARIZONA

PAGE 15

EXHIBIT "A" (Continued)

<u>NAME OF CLAIM</u>	<u>ORIGINAL RECORDATION BOOK PAGE</u>	<u>AMENDED RECORDATION BOOK PAGE</u>	<u>BLM SERIAL NO.</u>
FUTURE 98 MILLSITE	93-637339		A MC 327746
FUTURE 99 MILLSITE	93-637340		A MC 327747
FUTURE 100 MILLSITE	93-637341		A MC 327748
FUTURE 101 MILLSITE	93-637342		A MC 327749
FUTURE 102 MILLSITE	93-637343		A MC 327750
FUTURE 103 MILLSITE	93-637344		A MC 327751
FUTURE 104 MILLSITE	93-637345		A MC 327752
FUTURE 105 MILLSITE	93-637346		A MC 327753
FUTURE 107 MILLSITE	93-637348		A MC 327755
FUTURE 108 MILLSITE	93-637349		A MC 327756
FUTURE 109 MILLSITE	93-637350		A MC 327757
FUTURE 110 MILLSITE	93-637351		A MC 327758
FUTURE 111 MILLSITE	93-637352		A MC 327759
FUTURE 112 MILLSITE	93-637353		A MC 327760
FUTURE 113 MILLSITE	93-637354		A MC 327761
FUTURE 114 MILLSITE	93-637355		A MC 327762
FUTURE 115 MILLSITE	93-637356		A MC 327763
FUTURE 116 MILLSITE	93-637357		A MC 327764
FUTURE 117 MILLSITE	93-637358		A MC 327765
FUTURE 118 MILLSITE	93-637359		A MC 327766
FUTURE 119 MILLSITE	93-637360		A MC 327767
FUTURE 120 MILLSITE	93-637361		A MC 327768
FUTURE 121 MILLSITE	93-637362		A MC 327769
FUTURE 122 MILLSITE	93-637363		A MC 327770
FUTURE 123 MILLSITE	93-637364		A MC 327771
FUTURE 124 MILLSITE	93-637365		A MC 327772
FUTURE 125 MILLSITE	93-637366		A MC 327773
FUTURE 126 MILLSITE	93-637367		A MC 327774
FUTURE 127 MILLSITE	93-637368		A MC 327775
FUTURE 128 MILLSITE	93-637369		A MC 327776
FUTURE 129 MILLSITE	93-637370		A MC 327777
FUTURE 130 MILLSITE	93-637371		A MC 327778
FUTURE 131 MILLSITE	93-637372		A MC 327779
FUTURE 132 MILLSITE	93-637373		A MC 327780
FUTURE 133 MILLSITE	93-637374		A MC 327781
FUTURE 134 MILLSITE	93-637375		A MC 327782
FUTURE 135 MILLSITE	93-637376		A MC 327783
FUTURE 136 MILLSITE	93-637377		A MC 327784

MIAMICLM.LND

RECEIVED
BUREAU OF
LAND MANAGEMENT

AUG 11 10 11 AM '97

ARIZONA
STATE OFFICE
PHOENIX, ARIZONA

PAGE 16

EXHIBIT "A" (Continued)

NAME OF CLAIM	ORIGINAL RECORDATION		AMENDED RECORDATION		BLM SERIAL NO.
	BOOK	PAGE	BOOK	PAGE	
FUTURE 137 MILLSITE	93-637378				A MC 327785
FUTURE 138 MILLSITE	93-637379				A MC 327786
FUTURE 139 MILLSITE	93-637380				A MC 327787
FUTURE 140 MILLSITE	93-637381				A MC 327788
FUTURE 141 MILLSITE	93-637382				A MC 327789
FUTURE 142 MILLSITE	93-637383				A MC 327790
FUTURE 143 MILLSITE	93-637384				A MC 327791
FUTURE 144 MILLSITE	93-637385				A MC 327792
FUTURE 145 MILLSITE	93-637386				A MC 327793
FUTURE 146 MILLSITE	93-637387				A MC 327794
FUTURE 147 MILLSITE	93-637388				A MC 327795
FUTURE 148 MILLSITE	93-637389				A MC 327796
FUTURE 149 MILLSITE	93-637390				A MC 327797
FUTURE 150 MILLSITE	93-637391				A MC 327798
FUTURE 151 MILLSITE	93-637392				A MC 327799
FUTURE 152 MILLSITE	93-637393				A MC 327800
FUTURE 153 MILLSITE	93-637394				A MC 327801
FUTURE 154 MILLSITE	93-637395				A MC 327802
FUTURE 155 MILLSITE	93-637396				A MC 327803
FUTURE 156 MILLSITE	93-637397				A MC 327804
FUTURE 157 MILLSITE	93-637398				A MC 327805
FUTURE 162 MILLSITE	93-637403				A MC 327810
FUTURE 163 MILLSITE	93-637404				A MC 327811
FUTURE 164 MILLSITE	93-637405				A MC 327812
FUTURE 165 MILLSITE	93-637406				A MC 327813
FUTURE 166 MILLSITE	93-637407				A MC 327814
FUTURE 167 MILLSITE	93-637408				A MC 327815
FUTURE 168 MILLSITE	93-637409				A MC 327816
FUTURE 169 MILLSITE	93-637410				A MC 327817
FUTURE 170 MILLSITE	93-637411				A MC 327818
FUTURE 171 MILLSITE	93-637412				A MC 327819
FUTURE 172 MILLSITE	93-637413				A MC 327820
FUTURE 173 MILLSITE	93-637414				A MC 327821
FUTURE 174 MILLSITE	93-637415				A MC 327822
FUTURE 179 MILLSITE	93-637420				A MC 327827
FUTURE 180 MILLSITE	93-637421				A MC 327828
FUTURE 181 MILLSITE	93-637422				A MC 327829
FUTURE 182 MILLSITE	93-637423				A MC 327830

MIAMICLM.LND

RECEIVED
BUREAU OF
LAND MANAGEMENT

AUG 11 10 11 AM '97

ARIZONA
STATE OFFICE
PHOENIX, ARIZONA

PAGE 17

EXHIBIT "A" (Continued)

NAME OF CLAIM	ORIGINAL RECORDATION		AMENDED RECORDATION		BLM SERIAL NO.
	BOOK	PAGE	BOOK	PAGE	
FUTURE 183 MILLSITE	93-637424				A MC 327831
FUTURE 184 MILLSITE	93-637425				A MC 327832
FUTURE 185 MILLSITE	93-637426				A MC 327833
FUTURE 186 MILLSITE	93-637427				A MC 327834
FUTURE 187 MILLSITE	93-637428				A MC 327835
FUTURE 188 MILLSITE	93-637429				A MC 327836
FUTURE 189 MILLSITE	93-637430				A MC 327837
FUTURE 190 MILLSITE	93-637431				A MC 327838
FUTURE 191 MILLSITE	93-637432				A MC 327839
FUTURE 192 MILLSITE	93-637433				A MC 327840
FUTURE 193 MILLSITE	93-637434				A MC 327841
FUTURE 195 MILLSITE	93-637436				A MC 327843
FUTURE 196 MILLSITE	93-637437				A MC 327844
FUTURE 197 MILLSITE	93-637438				A MC 327845
FUTURE 198 MILLSITE	93-637439				A MC 327846
FUTURE 199 MILLSITE	93-637440				A MC 327847
FUTURE 200 MILLSITE	93-637441				A MC 327848
FUTURE 201 MILLSITE	93-637442				A MC 327849
FUTURE 202 MILLSITE	93-637443				A MC 327850
FUTURE 203 MILLSITE	93-637444				A MC 327851
FUTURE 204 MILLSITE	93-637445				A MC 327852
FUTURE 206 MILLSITE	93-637447				A MC 327854
FUTURE 207 MILLSITE	93-637448				A MC 327855
CMC-OX 15	94-647102				A MC 330826
CMC-OX 16	94-647103				A MC 330827
CMC-OX 17	94-647104				A MC 330828
CMC-OX 18	94-647105				A MC 330829
CMC-OX 19	94-647106				A MC 330830
CMC-OX 20	94-647107				A MC 330831
CMC-OX 21	94-647108				A MC 330832
CMC-OX 22	94-647109				A MC 330833
CMC-OX 23	94-647110				A MC 330834
CMC-OX 24	94-647111				A MC 330835
CMC-OX 25	94-647112		94-650891		A MC 330836
CMC-OX 26	94-647113		94-650892		A MC 330837
CMC-OX 27	94-647114		94-650893		A MC 330838
CMC-OX 31	94-647115				A MC 330839
CMC-OX 32	94-647116				A MC 330840

MIAMICLM.LND

RECEIVED
BUREAU OF
LAND MANAGEMENT

AUG 11 10 12 AM '97

PAGE 18

EXHIBIT "A" (Continued)

ARIZONA
STATE OFFICE
PHOENIX, ARIZONA

NAME OF CLAIM

ORIGINAL
RECORDATION
BOOK PAGE

AMENDED
RECORDATION
BOOK PAGE

BLM
SERIAL NO.

CMC-OX 33	94-647117		A MC 330841
CMC-OX 34	94-647118		A MC 330842
CMC-OX 35	94-647119		A MC 330843
CMC-OX 36	94-647120		A MC 330844
CMC-OX 37	94-647121		A MC 330845
CMC-OX 38	94-647122		A MC 330846
CMC-OX 39	94-647123		A MC 330847
CMC-OX 40	94-647124		A MC 330848
CMC-OX 41	94-647125		A MC 330849
CMC-OX 45	94-647126		A MC 330850
CMC-OX 46	94-647127		A MC 330851
CMC-OX 47	94-647128		A MC 330852
CMC-OX 48	94-647129		A MC 330853
CMC-OX 49	94-647130		A MC 330854
CMC-OX 50	94-647131		A MC 330855
CMC-OX 51	94-647132		A MC 330856
CMC-OX 52	94-647133		A MC 330857
CMC-OX 53	94-647134		A MC 330858
CMC-OX 54	94-647135		A MC 330859
CMC-OX 55	94-647136		A MC 330860
QUARTZ SITE 100	95-660236		A MC 333428
QUARTZ SITE 101	95-660237		A MC 333429
QUARTZ SITE 102	95-660238		A MC 333430
QUARTZ SITE 103	95-660239		A MC 333431
QUARTZ SITE 104	95-660240		A MC 333432
QUARTZ SITE 105	95-660241		A MC 333433
QUARTZ SITE 106	95-660242		A MC 333434
QUARTZ SITE 107	95-660243		A MC 333435
QUARTZ SITE 108	95-660244		A MC 333436
QUARTZ SITE 109	95-660245		A MC 333437
QUARTZ SITE 121	95-660256		A MC 333438
QUARTZ SITE 122	95-660257		A MC 333439
QUARTZ SITE 123	95-660258		A MC 333440
QUARTZ SITE 124	95-660259		A MC 333441
QUARTZ SITE 125	95-660260		A MC 333442
QUARTZ SITE 126	95-660261		A MC 333443
QUARTZ SITE 127	95-660262		A MC 333444
QUARTZ SITE 130	95-660263		A MC 333445
QUARTZ SITE 131	95-660264		A MC 333446

MIAMICLM.LND

EXHIBIT "A" (Continued)

NAME OF CLAIM	ORIGINAL RECORDATION		AMENDED RECORDATION		BLM SERIAL NO.	
	BOOK	PAGE	BOOK	PAGE		
QUARTZ SITE NO. 11 (A)	466	181			A MC	35802
QUARTZ SITE NO. 12 (A)	466	180			A MC	35803
QUARTZ SITE NO. 13 (A)	466	179			A MC	35804
QUARTZ SITE NO. 14 (A)	466	178			A MC	35805

RECEIVED
 BUREAU OF
 LAND MANAGEMENT
 AUG 11 10 12 AM '97
 ARIZONA
 STATE OFFICE
 PHOENIX, ARIZONA

Form 1370-4
(March 1984)

UNITED STATES
DEPARTMENT OF THE INTERIOR
BUREAU OF LAND MANAGEMENT

RECEIPT AND ACCOUNTING ADVICE

NO. 2315242 04

Subject: CLAIM MAINTENANCE FEE 1998 -- 689

TC/AZ 08/11/97

Applicant: 2 17 13 68,900.00

CYPRUS AMAX
9100 E MINERAL CIR
BOX 3299
ENGLEWOOD CO 80155-3299

Remitter: CK 024746
303-643-5000

Assignor:

LEASE MANAGEMENT DATA										
<input type="checkbox"/> NEW <input type="checkbox"/> UPDATE <input type="checkbox"/> PAYMENT										
ORIGINAL SERIAL NO.	ASG.	TYPE	ST.	CTY.	FUND SYMBOL			ACRES/UNITS	RATE	
AMC 51294, ET AL										
AMOUNT	ANV. DATE	EXP. DATE	BILL CYC.	S/C	DISTRICT	NEXT BILL	MISC. DATA	U of M	ACTUAL UNITS	
ASSIGNMENT SERIAL NO.	ASG.	TYPE	ST.	CTY.	FUND SYMBOL			ACRES/UNITS	RATE	
AMOUNT	ANV. DATE	EXP. DATE	BILL CYC.	S/C	DISTRICT	NEXT BILL	MISC. DATA	U of M	ACTUAL UNITS	

APPLY REMITTANCE			
ACTION	FUND SYMBOL	CTY.	AMOUNT
FILING FEE			
RENTAL			
UNEARNED			
REFUND			
TOTAL			
AMOUNT DUE			

Remarks:

BY:

DATE:

- Lease in Escrow?
- KGS?
- Auto Escalates?
- Auto Renew?

Of Interest?
Operating Rights?
Operator
Bond Filed?

FOR MMS USE ONLY

BILLEE	NUMBER	FOREST REFUGE
OCS SECTION	CODE	

CASE FOLDER COPY

AMC
48023 RB

MAINTENANCE FEE PAYMENT

\$100.00 MAINTENANCE FEE PAYMENT DUE ON OR BEFORE AUGUST 31, 19 7
IN LIEU OF ASSESSMENT WORK FOR THE UPCOMING ASSESSMENT
YEAR BEGINNING SEPTEMBER 1 OF THE YEAR NOTED ABOVE.

BUREAU OF LAND MANAGEMENT
ARIZONA STATE OFFICE
3707 NORTH 7TH STREET
PHOENIX, AZ 85014 (OR)
P.O. BOX 16563, PHOENIX, AZ 85011

COUNT: 10 \$ 100000 INT: PB
FOR OFFICIAL USE ONLY

THE CLAIMS ARE SITUATED IN GILA COUNTY,
ARIZONA.

BLM SERIAL NUMBERS _____ NAMES OF CLAIMS OR SITES _____
A MC _____ THRU A MC _____
COUNTY BOOK/DOCKET _____, PAGE(S) OR FEE NO(S) _____
A MC _____ THRU A MC _____
COUNTY BOOK/DOCKET _____, PAGE(S) OR FEE NO(S) _____

(OR) IF NOT CONSECUTIVE NUMBERS LIST SEPARATELY BELOW: T45 RISE.

BANNER MINING DISTRICT SEC 20, 21, 22, 27, 28+29

BLM SERIAL NUMBERS	NAME OF CLAIMS/SITES	COUNTY BOOK/DOCKET & PAGE OR FEE NUMBER	
		ORIGINAL	AMENDED
A MC <u>48403</u>	<u>79 No 4</u>	<u>48</u>	<u>164</u>
A MC <u>48404</u>	<u>ALABAMA</u>	<u>8 603</u>	<u>48 143</u>
A MC <u>48407</u>	<u>CAVE</u>	<u>9 319</u>	<u>48 146</u>
A MC <u>48408</u>	<u>DELAWARE</u>	<u>16 55</u>	<u>48 147</u>
A MC <u>48409</u>	<u>EMMA</u>	<u>9 321</u>	<u>48 148</u>
A MC <u>48410</u>	<u>FLORA</u>	<u>8 448</u>	<u>48 149</u>
A MC <u>48411</u>	<u>GREAT NORTH</u>	<u>8 473</u>	<u>48 150</u>
A MC <u>48412</u>	<u>GRAND VIEW</u>	<u>8 449</u>	<u>48 151</u>
A MC <u>48414</u>	<u>LIZZIE</u>	<u>8 430</u>	<u>48 154</u>
A MC <u>48415</u>	<u>IRON CAP</u>	<u>9 322</u>	<u>48 153</u>

*(CONTD NEXT PAGE)

CLAIMANT'S NAME: SONORA ROOMER LTD ATTN. GEORGE GODAS
SCOTT LEWIS
ADDRESS: 5640 N. CHIEFTAN TRAIL CITY: TUCSON STATE: AZ

CHECK HERE IF THIS IS A CHANGE OF ADDRESS
PHONE: (520) 577-2860 ZIP: 85750

SIGNATURE: _____
TO RECORD WITH THE COUNTY, ONE CLAIMANT OR THE AGENT MUST SIGN

LIST ALL ADDITIONAL OWNERS ON REVERSE SIDE OF THIS FORM

FOR OFFICIAL USE ONLY
ENTERED INTO COMPUTER: 9/10/07 DATE
PB INITIALS
[Signature] VERIFIED

TIME STAMP
PHOENIX, ARIZONA
AUG 14 12 04 PM '97
RECEIVED BLM AZ STATE OFFICE

43 CFR 3833.0-5(e) (August 30, 1994) REQUIRES THAT THE NAMES OF ALL OF THE OWNERS AND THEIR CURRENT ADDRESSES SHALL BE IDENTIFIED ON ALL INSTRUMENTS REQUIRED TO BE RECORDED OR FILED BY THE REGULATIONS, 43 CFR SUBPART 3833.

CLAIMANT'S NAME: _____

ADDRESS: _____ CITY: _____ STATE: _____

CHECK HERE IF THIS IS CHANGE OF ADDRESS PHONE: () _____ ZIP: _____

CLAIMANT'S NAME: _____

ADDRESS: _____ CITY: _____ STATE: _____

CHECK HERE IF THIS IS CHANGE OF ADDRESS PHONE: () _____ ZIP: _____

CLAIMANT'S NAME: _____

ADDRESS: _____ CITY: _____ STATE: _____

CHECK HERE IF THIS IS CHANGE OF ADDRESS PHONE: () _____ ZIP: _____

CLAIMANT'S NAME: _____

ADDRESS: _____ CITY: _____ STATE: _____

CHECK HERE IF THIS IS CHANGE OF ADDRESS PHONE: () _____ ZIP: _____

CLAIMANT'S NAME: _____

ADDRESS: _____ CITY: _____ STATE: _____

CHECK HERE IF THIS IS CHANGE OF ADDRESS PHONE: () _____ ZIP: _____

CLAIMANT'S NAME: _____

ADDRESS: _____ CITY: _____ STATE: _____

CHECK HERE IF THIS IS CHANGE OF ADDRESS PHONE: () _____ ZIP: _____

CLAIMANT'S NAME: _____

ADDRESS: _____ CITY: _____ STATE: _____

CHECK HERE IF THIS IS CHANGE OF ADDRESS PHONE: () _____ ZIP: _____

(CONTINUED FROM PAGE 1)

MAINTENANCE FEE PAYMENT

**\$100.00 MAINTENANCE FEE PAYMENT DUE ON OR BEFORE AUGUST 31, 19 07
IN LIEU OF ASSESSMENT WORK FOR THE UPCOMING ASSESSMENT
YEAR BEGINNING SEPTEMBER 1 OF THE YEAR NOTED ABOVE.**

BUREAU OF LAND MANAGEMENT
ARIZONA STATE OFFICE
3707 NORTH 7TH STREET
PHOENIX, AZ 85014 (OR)
P.O. BOX 16563, PHOENIX, AZ 85011

COUNT: 10 \$ 1000.00 INT: PA
FOR OFFICIAL USE ONLY

THE CLAIMS ARE SITUATED IN GILA COUNTY, ARIZONA.

BLM SERIAL NUMBERS

NAMES OF CLAIMS OR SITES

A MC _____ THRU A MC _____

COUNTY BOOK/DOCKET _____, PAGE(S) OR FEE NO(S) _____

A MC _____ THRU A MC _____

COUNTY BOOK/DOCKET _____, PAGE(S) OR FEE NO(S) _____

(OR) IF NOT CONSECUTIVE NUMBERS LIST SEPARATELY BELOW: T.45. R.15E
BANNER MINING DISTRICT SEC 20, 21, 22, 27 COUNTY 28 & 29

BLM SERIAL NUMBERS	NAME OF CLAIMS/SITES	BOOK/DOCKET & PAGE OR FEE NUMBER	
		ORIGINAL	AMENDED
A MC <u>48416</u>	<u>LONG FELLOW</u>	<u>8 429</u>	<u>48 155</u>
A MC <u>48417</u>	<u>MOUNTAIN VIEW</u>	<u>8 473</u>	<u>48 156</u>
A MC <u>48419</u>	<u>SAVANNAH</u>	<u>8 603</u>	<u>48 159</u>
A MC <u>48421</u>	<u>79 MINE</u>	<u>1 232</u>	<u>48 161</u>
A MC <u>48422</u>	<u>79 MINE No 2</u>	<u>9 320</u>	<u>48 162</u>
A MC <u>48423</u>	<u>79 MINE No 3</u>	<u>9 320</u>	<u>48 163</u>
A MC <u>48424</u>	<u>SUNNYSLOPE</u>	<u>8 449</u>	<u>48 145</u>
A MC <u>48425</u>	<u>WEST POINT</u>	<u>9 321</u>	<u>48 167</u>
A MC <u>48426</u>	<u>CAVE No 2</u>	<u>49 95</u>	<u>48</u>
A MC <u>48427</u>	<u>CAVE No 3</u>	<u>49 97</u>	<u>48</u>

CLAIMANT'S NAME: SONORA REOMAC LTD ATTY: GEORGE COOBS
SCOTT LEWIS
ADDRESS: 5640 N. CHRISTIAN TRAIL CITY: TUCSON STATE: ARIZ

CHECK HERE IF THIS IS A CHANGE OF ADDRESS
PHONE: (520) 577-2860 ZIP: 85750

SIGNATURE: _____
TO RECORD WITH THE COUNTY, ONE CLAIMANT OR THE AGENT MUST SIGN

LIST ALL ADDITIONAL OWNERS ON REVERSE SIDE OF THIS FORM

FOR OFFICIAL USE ONLY
ENTERED INTO COMPUTER: 9/10/07 [Signature]
DATE INITIALS VERIFIED

TIME STAMP
PHOENIX, ARIZONA
AUG 14 12 04 PM '07

43 CFR 3833.0-5(e) (August 30, 1994) REQUIRES THAT THE NAMES OF ALL OF THE OWNERS AND THEIR CURRENT ADDRESSES SHALL BE IDENTIFIED ON ALL INSTRUMENTS REQUIRED TO BE RECORDED OR FILED BY THE REGULATIONS, 43 CFR SUBPART 3833.

CLAIMANT'S NAME: _____

ADDRESS: _____ CITY: _____ STATE: _____

CHECK HERE IF THIS IS CHANGE OF ADDRESS PHONE: (____) _____ ZIP: _____

CLAIMANT'S NAME: _____

ADDRESS: _____ CITY: _____ STATE: _____

CHECK HERE IF THIS IS CHANGE OF ADDRESS PHONE: (____) _____ ZIP: _____

CLAIMANT'S NAME: _____

ADDRESS: _____ CITY: _____ STATE: _____

CHECK HERE IF THIS IS CHANGE OF ADDRESS PHONE: (____) _____ ZIP: _____

CLAIMANT'S NAME: _____

ADDRESS: _____ CITY: _____ STATE: _____

CHECK HERE IF THIS IS CHANGE OF ADDRESS PHONE: (____) _____ ZIP: _____

CLAIMANT'S NAME: _____

ADDRESS: _____ CITY: _____ STATE: _____

CHECK HERE IF THIS IS CHANGE OF ADDRESS PHONE: (____) _____ ZIP: _____

CLAIMANT'S NAME: _____

ADDRESS: _____ CITY: _____ STATE: _____

CHECK HERE IF THIS IS CHANGE OF ADDRESS PHONE: (____) _____ ZIP: _____

CLAIMANT'S NAME: _____

ADDRESS: _____ CITY: _____ STATE: _____

CHECK HERE IF THIS IS CHANGE OF ADDRESS PHONE: (____) _____ ZIP: _____

UNITED STATES
DEPARTMENT OF THE INTERIOR
BUREAU OF LAND MANAGEMENT

RECEIPT AND ACCOUNTING ADVICE

NO. 2315300 ⁰⁴

TC/AZ 08/14/97

Subject: CLAIM MAINTENANCE FEE 1998 - 20

2 7 13

2,000.00

Applicant:

SONORA REDMAC LTD
5640 N CHIEFTAN TRL
TUCSON AZ 85750

CK 2805

Remitter: 520-577-2860

Assignor:

LEASE MANAGEMENT DATA NEW UPDATE PAYMENT

ORIGINAL SERIAL NO.	ASG.	TYPE	ST.	CTY.	FUND SYMBOL	ACRES/UNITS	RATE
AMC 48403, ET AL							

AMOUNT	ANV. DATE	EXP. DATE	BILL CYC.	S/C	DISTRICT	NEXT BILL	MISC. DATA	U of M	ACTUAL UNITS

ASSIGNMENT SERIAL NO.	ASG.	TYPE	ST.	CTY.	FUND SYMBOL	ACRES/UNITS	RATE

AMOUNT	ANV. DATE	EXP. DATE	BILL CYC.	S/C	DISTRICT	NEXT BILL	MISC. DATA	U of M	ACTUAL UNITS

APPLY REMITTANCE

ACTION	FUND SYMBOL	CTY.	AMOUNT
FILING FEE			
RENTAL			
UNEARNED			
REFUND			
TOTAL			
AMOUNT DUE			

Remarks:

BY: _____ DATE: _____

- Lease in Escrow?
- KGS? Of Interest?
- Auto Escalates? Operating Rights?
- Auto Renew? Operator
- Bond Filed?

FOR MMS USE ONLY		
BILLEE		FOREST REFUGE
NUMBER		
OCS SECTION		
CODE		

48023
294310
294702
325261
SR



**CYPRUS AMAX
MINERALS COMPANY**

Cyprus Amax Minerals Company
9100 East Mineral Circle
Post Office Box 3299
Englewood, Colorado 80155-3299
(303) 643-5000

Certified Mail

August 12, 1996

U.S. Department of the Interior
Bureau of Land Management
3707 North 7th Street
Siete Square Building
Phoenix, Arizona 85014

RECEIVED
BUREAU OF
LAND MANAGEMENT
Aug 14 9 17 AM '96
ARIZONA
STATE OFFICE
PHOENIX, ARIZONA

**Maintenance Fees for Unpatented Mining Claims
Cyprus Christmas Mine Corporation**

Gentlemen:

Pursuant to 43 CFR § 3833.1-5, as amended, Cyprus Christmas Mine Corporation desires to retain/maintain the 500 unpatented lode mining claims which are listed on the attached Exhibit "A". Also, enclosed is our check in the amount of \$50,000.00 (\$100.00 per claim) to cover the required maintenance fees necessary to retain/maintain the claims through the period ending 12:00 noon on September 1, 1997.

Please acknowledge receipt by dating and signing where indicated below and return one (1) copy of this letter, together with a date and time stamped copy of Exhibit "A", to the attention of the **Land Management Department** at the above letterhead address.

Should you have any questions, please contact me at (303) 643-5140. Thank you for your assistance.

Yours truly,

Kim Aaron
Land Administrator

/kaa

Enclosures

RECEIVED AND ACKNOWLEDGED THIS 14 DAY OF AUGUST, 1996
BY: Guadalupe Salo
TITLE: Accts

ENTERED IN COMPUTER

9-5-96 *Skivad*

NOV 25 1996 *ERS*

EXHIBIT "A"

Attached to and made a part of that certain letter dated the the 12th day of August, 1996, covering the following described unpatented mining claims located in the Counties of Gila and Pinal, State of Arizona, to-wit:

NAME OF CLAIM	ORIGINAL RECORDATION		AMENDED RECORDATION		BLM SERIAL NO.	
	BOOK	PAGE	BOOK	PAGE	SERIAL	NO.
TAILING MILL SITE NO. 1	290	396			A MC	48023
TAILING MILL SITE NO. 2	290	397			A MC	48024
TAILING MILL SITE NO. 3	290	398			A MC	48025
TAILING MILL SITE NO. 4	290	399			A MC	48026
TAILING MILL SITE NO. 5	290	400			A MC	48027
TAILING MILL SITE NO. 6	290	401			A MC	48028
TAILING MILL SITE NO. 7	290	402			A MC	48029
TAILING MILL SITE NO. 8	290	403			A MC	48030
TAILING MILL SITE NO. 9	290	404			A MC	48031
TAILING MILL SITE NO. 10	290	405			A MC	48032
TAILING MILL SITE NO. 11	290	406			A MC	48033
TAILING MILL SITE NO. 12	290	407			A MC	48034
TAILING MILL SITE NO. 13	290	408			A MC	48035
TAILING MILL SITE NO. 14	290	409			A MC	48036
TAILING MILL SITE NO. 15	290	410			A MC	48037
TAILING MILL SITE NO. 16	290	411			A MC	48038
TAILING MILL SITE NO. 17	290	412			A MC	48039
TAILING MILL SITE NO. 18	290	413			A MC	48040
TAILING MILL SITE NO. 19	290	414			A MC	48041
TAILING MILL SITE NO. 20	290	415			A MC	48042
TAILING MILL SITE NO. 21	290	416			A MC	48043
TAILING MILL SITE NO. 22	290	417			A MC	48044
TAILING MILL SITE NO. 23	290	418			A MC	48045
TAILING MILL SITE NO. 24	290	419			A MC	48046
TAILING MILL SITE NO. 25	290	420			A MC	48047
TAILING MILL SITE NO. 26	290	421			A MC	48048
TAILING MILL SITE NO. 27	290	422			A MC	48049
TAILING MILL SITE NO. 28	290	423			A MC	48050
TAILING MILL SITE NO. 29	290	424			A MC	48051
TAILING MILL SITE NO. 30	290	425			A MC	48052
TAILING MILL SITE NO. 31	290	426			A MC	48053
TAILING MILL SITE NO. 32	290	427			A MC	48054
TAILING MILL SITE NO. 33	290	428			A MC	48055
TAILING MILL SITE NO. 34	290	429			A MC	48056
TAILING MILL SITE NO. 35	290	430			A MC	48057
TAILING MILL SITE NO. 36	290	431			A MC	48058

ARIZONA
STATE OFFICE
PHOENIX, ARIZONA

AUG 14 9 17 AM '96

RECEIVED
BUREAU OF
LAND MANAGEMENT

EXHIBIT "A" CONTINUED

NAME OF CLAIM	ORIGINAL RECORDATION		AMENDED RECORDATION		BLM	
	BOOK	PAGE	BOOK	PAGE	SERIAL	NO.
TAILING MILL SITE NO. 37	290	432			A MC	48059
TAILING MILL SITE NO. 38	290	433			A MC	48060
TAILING MILL SITE NO. 39	290	434			A MC	48061
TAILING MILL SITE NO. 40	290	435			A MC	48062
TAILING MILL SITE NO. 41	290	436			A MC	48063
TAILING MILL SITE NO. 42	336	871			A MC	48064
XMAS 1	314	955			A MC	48065
XMAS 2	314	956			A MC	48066
XMAS 3	314	957			A MC	48067
XMAS 4	314	958			A MC	48068
XMAS 5	314	959			A MC	48069
XMAS 6	314	960			A MC	48070
XMAS 7	314	961			A MC	48071
XMAS 8	314	962			A MC	48072
XMAS 9	314	963			A MC	48073
XMAS 10	314	964			A MC	48074
XMAS 11	314	965			A MC	48075
XMAS 12	314	966			A MC	48076
XMAS 14	314	967			A MC	48077
XMAS 15	314	968			A MC	48078
XMAS 16	314	969			A MC	48079
XMAS 17	314	970			A MC	48080
XMAS 18	314	971			A MC	48081
XMAS 19	314	972			A MC	48082
XMAS 20	314	973			A MC	48083
XMAS 21	314	974			A MC	48084
XMAS 22	314	975			A MC	48085
XMAS 23	314	976			A MC	48086
XMAS 24	314	977			A MC	48087
XMAS 25	314	978			A MC	48088
XMAS 26	314	979			A MC	48089
XMAS 27	314	980			A MC	48090
XMAS 28	314	981			A MC	48091
XMAS 29	314	982			A MC	48092
XMAS 30	314	983			A MC	48093
XMAS 31	314	984			A MC	48094
XMAS 32	314	985			A MC	48095
XMAS 33	314	986			A MC	48096
XMAS 34	314	987			A MC	48097
XMAS 35	314	988			A MC	48098
XMAS 36	314	989			A MC	48099
XMAS 38	314	990			A MC	48100
XMAS 39	314	991			A MC	48101
XMAS 40	314	992			A MC	48102
XMAS 41	314	993			A MC	48103

ARIZONA
STATE OFFICE
PHOENIX, ARIZONA

AUG 14 9 18 AM '96

RECEIVED
BUREAU OF
LAND MANAGEMENT

RECEIVED
BUREAU OF
LAND MANAGEMENT

EXHIBIT "A" CONTINUED

Aug 14 9 18 AM '96

NAME OF CLAIM	ORIGINAL RECORDATION		AMENDED RECORDATION		BLM SERIAL NO.	
	BOOK	PAGE	BOOK	PAGE	SERIAL	NO.
XMAS 42	314	994			A MC	48104
XMAS 43	314	995			A MC	48105
XMAS 44	314	996			A MC	48106
XMAS 45	314	997			A MC	48107
TITANIUM 1	63	435			A MC	48130
TITANIUM 2	63	436			A MC	48131
TITANIUM 3	63	437			A MC	48132
SQUAW PEAK NO. 2	8	440			A MC	48133
MISSCAL	8	439	14	354	A MC	48134
RIM	8	438			A MC	48135
RIM NO. 2	8	439			A MC	48136
LAST CHANCE	14	82			A MC	48137
J.C.	14	84			A MC	48138
S.P.	14	83			A MC	48139
SEEDER	8	35			A MC	48140
SEEDER NO. 2	8	439			A MC	48141
WHITE MOUNTAIN MINE	8	32			A MC	48142
HAPPY HOOLIGAN	8	31	14	353	A MC	48143
FAIR VIEW	13	628	14	352	A MC	48144
SHAMROCK	8	467			A MC	48145
CATHRINE	14	393			A MC	48146
FRACTION	14	392			A MC	48147
BLUFF	8	42	41	219	A MC	48148
PACKARD NO. 1	16	515	41	220	A MC	48149
PACKARD NO. 2	240	231			A MC	48150
WEDGE	8	47	48	328	A MC	48151
WALLACE	8	231	41	219	A MC	48152
CHRISTMAS NO. 1	40	575	322	514	A MC	48153
CHRISTMAS NO. 3	40	577	41	211	A MC	48154
CHRISTMAS NO. 4	40	578	250	474	A MC	48155
BYRD	43	391	41	209	A MC	48156
LINDBERGH	43	392	41	215	A MC	48157
FINESSE	43	459	41	212	A MC	48158
TONTO	43	460	41	216	A MC	48159
FLAMINGO	43	461	41	213	A MC	48160
HOT SHOT	43	462	41	215	A MC	48161
BLACK HAWK	16	559	41	218	A MC	48162
BEVERLY NO. 1	44	117	41	205	A MC	48163
BEVERLY NO. 2	44	118	41	206	A MC	48164
BEVERLY NO. 3	44	119	41	207	A MC	48165
BEVERLY NO. 4	240	232			A MC	48166
BEVERLY NO. 5	44	240	41	208	A MC	48167
BEVERLY NO. 6	44	241	48	328	A MC	48168
O'BRIEN NO. 1	239	189			A MC	48169
O'BRIEN NO. 2	49	547			A MC	48170

RECEIVED
BUREAU OF LAND MANAGEMENT EXHIBIT "A" CONTINUED

AUG 14 9 18 AM 1966

NAME OF CLAIM	ORIGINAL RECORDATION		AMENDED RECORDATION		BLM SERIAL NO.	
	BOOK	PAGE	BOOK	PAGE	SERIAL	NO.
O'BRIEN NO. 3	49	548			A MC	48171
O'BRIEN NO. 4	49	548			A MC	48172
O'BRIEN NO. 5	49	549			A MC	48173
O'BRIEN NO. 6	240	233			A MC	48174
BALLARD	43	469	41	205	A MC	48175
HIGH BALL	43	468	41	214	A MC	48176
SPOTTED PUP	43	465	41	216	A MC	48177
FLAPPER	43	495	41	214	A MC	48178
COQUETTE	43	494	41	212	A MC	48179
LIME	42	243			A MC	48180
CHRISTMAS 5	29	198			A MC	48181
CHRISTMAS 6	29	199			A MC	48182
CHRISTMAS 7	29	200			A MC	48183
CHRISTMAS 8	29	201			A MC	48184
CHRISTMAS 9	29	202			A MC	48185
CHRISTMAS 10	29	203			A MC	48186
CHRISTMAS 11	29	204			A MC	48187
CHRISTMAS 12	29	205			A MC	48188
CHRISTMAS 13	29	206			A MC	48189
CHRISTMAS 14	29	207			A MC	48190
CHRISTMAS 15	29	208			A MC	48191
CHRISTMAS 16	29	209			A MC	48192
CHRISTMAS 17	29	210			A MC	48193
CHRISTMAS 18	29	211			A MC	48194
CHRISTMAS 19	29	212			A MC	48195
CHRISTMAS 20	29	213			A MC	48196
CHRISTMAS 22	215	164			A MC	48197
CHRISTMAS 23	215	165			A MC	48198
CHRISTMAS 24	215	166			A MC	48199
CHRISTMAS 25	215	167			A MC	48200
INSPIRATION 1	25	438	181	120	A MC	48201
INSPIRATION 4	24	187			A MC	48202
INSPIRATION 5	24	188			A MC	48203
INSPIRATION 45	59	122			A MC	48204
INSPIRATION 47	182	578	238	256	A MC	48205
INSPIRATION 48	182	579			A MC	48206
INSPIRATION 49	182	580			A MC	48207
INSPIRATION 50	182	581			A MC	48208
INSPIRATION 51	182	582			A MC	48209
INSPIRATION 56	217	279			A MC	48210
INSPIRATION 57	217	280			A MC	48211
INSPIRATION 58	230	75			A MC	48212
INSPIRATION 59	230	76			A MC	48213
INSPIRATION 60	259	345			A MC	48214
INSPIRATION 61	259	346			A MC	48215

ARIZONA
STATE OFFICE
PHOENIX, ARIZONA

EXHIBIT "A" CONTINUED

<u>NAME OF CLAIM</u>	<u>ORIGINAL RECORDATION</u>		<u>AMENDED RECORDATION</u>		<u>BLM SERIAL NO.</u>	
	<u>BOOK</u>	<u>PAGE</u>	<u>BOOK</u>	<u>PAGE</u>		
INSPIRATION 62	259	347			A MC	48216
INSPIRATION 63	259	348			A MC	48217
INSPIRATION 64	259	349			A MC	48218
INSPIRATION 65	259	350			A MC	48219
INSPIRATION 66	259	351			A MC	48220
INSPIRATION 67	259	352			A MC	48221
INSPIRATION 68	259	353			A MC	48222
INSPIRATION 69	259	354			A MC	48223
INSPIRATION 70	259	355			A MC	48224
INSPIRATION 71	259	356			A MC	48225
INSPIRATION 72	259	357			A MC	48226
INSPIRATION 73	259	358			A MC	48227
INSPIRATION 74	259	359			A MC	48228
INSPIRATION 75	259	360			A MC	48229
INSPIRATION 76	259	361			A MC	48230
INSPIRATION 77	259	362			A MC	48231
INSPIRATION 78	259	363			A MC	48232
INSPIRATION 79	259	364			A MC	48233
INSPIRATION 80	259	365			A MC	48234
INSPIRATION 81	259	366			A MC	48235
INSPIRATION 82	259	367			A MC	48236
INSPIRATION 83	259	368			A MC	48237
INSPIRATION 84	259	369			A MC	48238
INSPIRATION 85	259	370			A MC	48239
INSPIRATION 86	259	371			A MC	48240
INSPIRATION 87	259	372			A MC	48241
INSPIRATION 88	259	373			A MC	48242
INSPIRATION 89	259	374			A MC	48243
INSPIRATION 90	259	375			A MC	48244
INSPIRATION 91	259	376			A MC	48245
INSPIRATION 92	259	377			A MC	48246
INSPIRATION 93	259	378			A MC	48247
INSPIRATION 94	259	379			A MC	48248
INSPIRATION 95	259	380			A MC	48249
INSPIRATION 96	259	381			A MC	48250
INSPIRATION 97	259	382			A MC	48251
INSPIRATION 98	259	383			A MC	48252
INSPIRATION 103	259	384			A MC	48253
INSPIRATION 104	259	385			A MC	48254
INSPIRATION 105	259	386			A MC	48255
INSPIRATION 106	259	387			A MC	48256
INSPIRATION 107	292	523			A MC	48257
INSPIRATION 108	292	524			A MC	48258
INSPIRATION 109	292	525			A MC	48259
INSPIRATION 110	315	657			A MC	48260

ARIZONA
STATE OFFICE
PHOENIX, ARIZONA

Aug 14 9 18 AM '96

RECEIVED
BUREAU OF
LAND MANAGEMENT

EXHIBIT "A" CONTINUED

NAME OF CLAIM	ORIGINAL RECORDATION		AMENDED RECORDATION		BLM SERIAL NO.	
	BOOK	PAGE	BOOK	PAGE	SERIAL	NO.
INSPIRATION 111	315	658			A MC	48261
INSPIRATION 112	315	659			A MC	48262
INSPIRATION 113	316	132			A MC	48263
INSPIRATION 56A	292	522			A MC	48264
WALLDUCE	181	126			A MC	48265
FRACTION NO. 1	192	146	192	285	A MC	48266
P.E.F.	475	189			A MC	48267
R.T.F.	475	188			A MC	48268
R.E.F.	475	190			A MC	48269
P.S.F.	475	192			A MC	48270
RIVER	475	191			A MC	48271
RIVER 1	467	544			A MC	48272
RIVER 2	467	545			A MC	48273
RIVER 3	467	546			A MC	48274
RIVER 4	467	547			A MC	48275
PINAL 1	429	513	475	194	A MC	48276
PINAL 2	429	514	475	193	A MC	48277
PINAL 3	467	548			A MC	48278
PINAL 4	467	549			A MC	48279
PINAL 5	467	550			A MC	48280
PINAL 6	467	551			A MC	48281
PINAL 7	467	552			A MC	48282
PINAL 8	467	553			A MC	48283
PINAL 9	467	554			A MC	48284
PINAL 10	467	555			A MC	48285
PINAL 11	467	556			A MC	48286
PINAL 12	623	538			A MC	48287
PINAL 13	623	539			A MC	48288
PINAL 14	623	540			A MC	48289
PINAL 15	623	541			A MC	48290
PINAL 16	623	542			A MC	48291
PINAL 17	623	543			A MC	48292
PINAL 18	623	544			A MC	48293
PINAL 19	623	545			A MC	48294
PINAL 20	623	546			A MC	48295
PINAL 21	623	547			A MC	48296
PINAL 22	623	548			A MC	48297
PINAL 23	623	549			A MC	48298
PINAL 24	623	550			A MC	48299
PINAL 25	623	551			A MC	48300
PINAL 26	623	552			A MC	48301
PINAL 27	623	553			A MC	48302
PINAL 28	623	554			A MC	48303
PINAL 29	623	555			A MC	48304
PINAL 30	623	556			A MC	48305

RECEIVED
 BUREAU OF
 LAND MANAGEMENT
 Aug 14 9 18 AM '96
 ARIZONA
 STATE OFFICE
 PHOENIX, ARIZONA

EXHIBIT "A" CONTINUED

NAME OF CLAIM	ORIGINAL RECORDATION		AMENDED RECORDATION		BLM	
	BOOK	PAGE	BOOK	PAGE	SERIAL	NO.
PINAL 31	623	557			A MC	48306
PINAL 32	623	558			A MC	48307
PINAL 33	623	559			A MC	48308
PINAL 34	623	560			A MC	48309
PINAL 35	657	191			A MC	48310
PINAL 36	657	192			A MC	48311
PINAL 37	657	193			A MC	48312
PINAL 38	657	194			A MC	48313
PINAL 39	657	195			A MC	48314
PINAL 40	657	196			A MC	48315
PINAL 41	657	197			A MC	48316
PINAL 42	657	198			A MC	48317
PINAL 43	657	199			A MC	48318
PINAL 44	657	200			A MC	48319
PINAL 45	657	201			A MC	48320
PINAL 46	657	202			A MC	48321
PINAL 47	657	203			A MC	48322
G.P.	623	561			A MC	48323
G.P. 2	623	562			A MC	48324
G.P. 3	623	563			A MC	48325
G.P. 4	623	564			A MC	48326
G.P. 5	623	537			A MC	48327
H.A.	48	180			A MC	48328
LITTLE EMMA	48	180			A MC	48329
PEDRO	48	181			A MC	48330
PLUG	48	181			A MC	48331
TICKET CHOPPER	48	181			A MC	48332
UNCLE DAN	48	182			A MC	48333
ATLAS	48	193			A MC	48334
ATLAS NO. 1	48	193			A MC	48335
ATLAS NO. 2	48	193			A MC	48336
BLAINE	48	194			A MC	48337
CALUMET	48	194			A MC	48338
COBRE HIERRO	48	194			A MC	48339
CUPRITE	48	195			A MC	48340
EMERALD	48	195			A MC	48341
GOV. CURTIN	48	195			A MC	48342
LORRAINE	48	196			A MC	48343
LOGAN	48	196			A MC	48344
O'CARROL	48	196			A MC	48345
OLD HAYSEED	48	197			A MC	48346
OXIDE	48	197			A MC	48347
MARYLAND	48	197			A MC	48348
MISSOURI	48	198			A MC	48349
RIDGE	48	198			A MC	48350

ARIZONA
STATE OFFICE
PHOENIX, ARIZONA

AUG 14 9 18 AM '96

RECEIVED
BUREAU OF
LAND MANAGEMENT

EXHIBIT "A" CONTINUED

NAME OF CLAIM	ORIGINAL RECORDATION		AMENDED RECORDATION		BLM SERIAL NO.	
	BOOK	PAGE	BOOK	PAGE	SERIAL	NO.
RINGTAIL SNORTER	48	198			A MC	48351
WAHOLOTE	48	199			A MC	48352
WHISTLER	48	199			A MC	48353
DISPATCHER	48	209			A MC	48354
COBRE RICO	48	23	48	215	A MC	48355
RIGHT ANGLE	48	28			A MC	48356
BLUE BIRD	48	22	42	138	A MC	48357
LOUIS	49	23			A MC	48358
FRONTIER	49	23			A MC	48359
ANGLES WHISPER	49	22			A MC	48360
SPION KOP	49	22			A MC	48361
IRON	49	22			A MC	48362
TORNADO	49	15			A MC	48363
BISCUIT	49	15			A MC	48364
SLEEPING BEAUTY	49	15			A MC	48365
WILD WEST	49	14			A MC	48366
MID WEST	49	14			A MC	48367
WAY UP	48	29	42	144	A MC	48368
STEMWINDER	48	29	42	143	A MC	48369
QUARTZITE	48	27	42	142	A MC	48370
PIRATE	48	27	386	770	A MC	48371
JUNCTION	48	24	42	140	A MC	48372
GRAND VIEW	48	24	42	139	A MC	48373
COLORADO	49	23			A MC	48374
NATIONAL	49	24			A MC	48375
BANK	49	24			A MC	48376
PALO CHRISTIE	49	24			A MC	48377
CEDRO	49	25			A MC	48378
ALASKA	49	25			A MC	48379
LU LU	49	25			A MC	48380
FRATION	49	26			A MC	48381
POLECAT	49	26			A MC	48382
PALMETTO	49	26			A MC	48383
OUT-LOOK	49	28			A MC	48384
CRACKER	49	29			A MC	48385
QUAIL	49	29			A MC	48386
SAMPLE	49	29			A MC	48387
CORAL	49	30			A MC	48388
VERITAS	49	30			A MC	48389
HARVARD	49	30			A MC	48390
FRONTSIDE	49	31			A MC	48391
RATTLER	119	333			A MC	48392
RATTLER EXTENSION 1	273	708			A MC	48393
RATTLER EXTENSION 2	273	709			A MC	48394
RATTLER EXTENSION 3	273	710			A MC	48395

RECEIVED
 BUREAU OF
 LAND MANAGEMENT
 AUG 14 9 18 AM '96
 ARIZONA
 STATE OFFICE
 PHOENIX, ARIZONA

EXHIBIT "A" CONTINUED

NAME OF CLAIM	ORIGINAL RECORDATION		AMENDED RECORDATION		BLM	
	BOOK	PAGE	BOOK	PAGE	SERIAL	NO.
RATTLER EXTENSION 4	273	711			A MC	48396
RATTLER EXTENSION 5	273	712			A MC	48397
RATTLER EXTENSION 6	273	713			A MC	48398
RATTLER EXTENSION 7	273	714			A MC	48399
FRACTION NO. 2	244	24			A MC	48400
OC - AC 98	763	140			A MC	294310
OC - AC 99	763	142			A MC	294311
OC - AC 100	763	144			A MC	294312
OC - AC 101	763	146			A MC	294313
OC - AC 102	763	148			A MC	294314
OC - AC 103	763	150			A MC	294315
CCMC 1	763	701			A MC	294702
CCMC 2	763	703			A MC	294703
CCMC 3	763	705			A MC	294704
CCMC 4	763	707			A MC	294705
CCMC 5	763	709			A MC	294706
CCMC 6	763	711			A MC	294707
CCMC 7	763	713			A MC	294708
CCMC 8	763	715			A MC	294709
CCMC 9	763	717			A MC	294710
CCMC 10	763	719			A MC	294711
CCMC 11	763	721			A MC	294712
CCMC 12	763	723			A MC	294713
CCMC 13	763	725			A MC	294714
CCMC 14	763	727			A MC	294715
CCMC 15	763	729			A MC	294716
CCMC 16	763	731			A MC	294717
CCMC 17	763	733			A MC	294718
CCMC 18	763	735			A MC	294719
CCMC 19	763	737			A MC	294720
CCMC 20	763	739			A MC	294721
CCMC 21	763	741			A MC	294722
CCMC 22	763	743			A MC	294723
CCMC 23	763	745			A MC	294724
CCMC 24	763	747			A MC	294725
CCMC 25	763	749			A MC	294726
CCMC 26	763	751			A MC	294727
CCMC 27	763	753			A MC	294728
CCMC 28	763	755			A MC	294729
CCMC 29	763	757			A MC	294730
CCMC 30	763	759			A MC	294731
CCMC 31	763	761			A MC	294732
CCMC 32	763	763			A MC	294733
CCMC 33	763	765			A MC	294734
CCMC 34	763	767			A MC	294735

ARIZONA
STATE OFFICE
PHOENIX, ARIZONA

Aug 14 9 18 AM '96

RECEIVED
BUREAU OF
LAND MANAGEMENT

EXHIBIT "A" CONTINUED

<u>NAME OF CLAIM</u>	<u>ORIGINAL RECORDATION</u>		<u>AMENDED RECORDATION</u>		<u>BLM SERIAL NO.</u>	
	<u>BOOK</u>	<u>PAGE</u>	<u>BOOK</u>	<u>PAGE</u>	<u>SERIAL</u>	<u>NO.</u>
CCMC 35	763	769			A MC	294736
CCMC 36	763	771			A MC	294737
CCMC 37	763	773			A MC	294738
CCMC 38	763	775			A MC	294739
CCMC 39	763	777			A MC	294740
CCMC 41	763	779			A MC	294741
CCMC 42	763	781			A MC	294742
CCMC 43	763	783			A MC	294743
CCMC 44	763	785			A MC	294744
CCMC 45	763	787			A MC	294745
CCMC 46	763	789			A MC	294746
CCMC 47	763	791			A MC	294747
CCMC 48	763	793			A MC	294748
CCMC 49	763	795			A MC	294749
CCMC 50	763	797			A MC	294750
CCMC 51	763	799			A MC	294751
CCMC 52	763	801			A MC	294752
CCMC 53	763	803			A MC	294753
CCMC 54	763	805			A MC	294754
CCMC 55	763	807			A MC	294755
CCMC 56	763	809			A MC	294756
CCMC 57	763	811			A MC	294757
CCMC 58	763	813			A MC	294758
CCMC 59	763	815			A MC	294759
CCMC 60	763	817			A MC	294760
CCMC 61	763	819			A MC	294761
CCMC 62	763	821			A MC	294762
CCMC 63	763	823			A MC	294763
CCMC 64	763	825			A MC	294764
CCMC 65	763	827			A MC	294765
CCMC 66	763	829			A MC	294766
CCMC 67	763	831			A MC	294767
CCMC 68	763	833			A MC	294768
CCMC 69	763	835			A MC	294769
CCMC 70	763	837			A MC	294770
CCMC 71	763	839			A MC	294771
CCMC 72	763	841			A MC	294772
CCMC 73	763	843			A MC	294773
CCMC 74	763	845			A MC	294774
CCMC 75	763	847			A MC	294775
CCMC 76	763	849			A MC	294776
CCMC 77	763	851			A MC	294777
CCMC 78	763	853			A MC	294778
CCMC 79	763	855			A MC	294779
CCMC 80	763	857			A MC	294780

ARIZONA
STATE OFFICE
PHOENIX, ARIZONA
Aug 14 9 18 AM '96

RECEIVED
BUREAU OF
LAND MANAGEMENT

EXHIBIT "A" CONTINUED

NAME OF CLAIM	ORIGINAL RECORDATION		AMENDED RECORDATION		BLM SERIAL NO.	
	BOOK	PAGE	BOOK	PAGE	SERIAL	NO.
CCMC 81	763	859			A MC	294781
CCMC 82	763	861			A MC	294782
CCMC 83	763	863			A MC	294783
CCMC 84	763	865			A MC	294784
CCMC 85	763	867			A MC	294785
CCMC 86	763	869			A MC	294786
CCMC 87	763	871			A MC	294787
CCMC 88	763	873			A MC	294788
CCMC 89	763	875			A MC	294789
CCMC 90	763	877			A MC	294790
CCMC 91	763	879	886	66	A MC	294791
CCMC 92	763	881	886	69	A MC	294792
CCMC 93	763	883	886	72	A MC	294793
CCMC 94	763	885	886	75	A MC	294794
CCMC 95	763	887			A MC	294795
CCMC 96	763	889			A MC	294796
CCMC 97	763	891			A MC	294797
CCMC 98	763	893			A MC	294798
CCMC 99	763	895			A MC	294799
CCMC 100	763	897			A MC	294800
CCMC 101	763	899			A MC	294801
CCMC 102	763	901			A MC	294802
CCMC 103	763	903	886	78	A MC	294803
CCMC 104	763	905	886	81	A MC	294804
CCMC 105	763	907	886	84	A MC	294805
CCMC 106	763	909	886	87	A MC	294806
CCMC 107	763	911	886	90	A MC	294807
CCMC 108	763	913			A MC	294808
CCMC 109	763	915			A MC	294809
CCMC 111	763	917			A MC	294810
CCMC 112	763	919			A MC	294811
CCMC 113	763	921			A MC	294812
CCMC 114	763	923			A MC	294813
CCMC 115	763	925			A MC	294814
CCMC 116	763	927			A MC	294815
CCMC 117	763	929			A MC	294816
CCMC 118	763	931			A MC	294817
CCMC 119	763	933			A MC	294818
CCMC 120	763	935			A MC	294819
CCMC 121	763	937	886	93	A MC	294820
CCMC 122	763	939			A MC	294821
CCMC 123	763	941	886	96	A MC	294822
CCMC 124	763	943			A MC	294823
CCMC 125	763	945			A MC	294824
CCMC 126	763	947			A MC	294825

RECEIVED
 BUREAU OF
 LAND MANAGEMENT
 Aug 14 9 18 AM '96
 ARIZONA
 STATE OFFICE
 PHOENIX, ARIZONA

EXHIBIT "A" CONTINUED

<u>NAME OF CLAIM</u>	<u>ORIGINAL RECORDATION</u>		<u>AMENDED RECORDATION</u>		<u>BLM SERIAL NO.</u>	
	<u>BOOK</u>	<u>PAGE</u>	<u>BOOK</u>	<u>PAGE</u>	<u>SERIAL</u>	<u>NO.</u>
CCMC 127	763	949			A MC 294826	}
CCMC 128	763	951			A MC 294827	
CCMC 129	886	99			A MC 325261	
CCMC 130	886	102			A MC 325262	
CCMC 131	886	105			A MC 325263	
CCMC 132	886	108			A MC 325264	
CCMC 133	886	111			A MC 325265	
CCMC 134	886	114			A MC 325266	
CCMC 135	886	117			A MC 325267	
CCMC 136	886	120			A MC 325268	
CCMC 137	886	123			A MC 325269	
CCMC 138	886	126			A MC 325270	
CCMC 139	886	129			A MC 325271	
CCMC 140	886	132			A MC 325272	

ARIZONA
STATE OFFICE
PHOENIX, ARIZONA

Aug 14 9 19 AM '96

RECEIVED
BUREAU OF
LAND MANAGEMENT

UNITED STATES
DEPARTMENT OF THE INTERIOR
BUREAU OF LAND MANAGEMENT

RECEIPT AND ACCOUNTING ADVICE

NO. **2228586**

04

TC/AZ 08/15/96

Subject: CLAIM MAINTENANCE FEE 1997 (500) 2 11 13 50,000.00

Applicant:
CYPRUS AMAX MINERALS COMPANY
9100 EAST MINERAL CIRCLE
BOX 3299
ENGLEWOOD, CO 80155-3299
Remitter: 303-643-5000
SAME AS CK. #02212464

Assignor:

LEASE MANAGEMENT DATA									
<input type="checkbox"/> NEW <input type="checkbox"/> UPDATE <input type="checkbox"/> PAYMENT									
ORIGINAL SERIAL NO.	ASG.	TYPE	ST.	CTY.	FUND SYMBOL			ACRES/UNITS	RATE
AMC 48023, ET AL									
AMOUNT	ANV. DATE	EXP. DATE	BILL CYC.	S/C	DISTRICT	NEXT BILL	MISC. DATA	U of M	ACTUAL UNITS
ASSIGNMENT SERIAL NO.	ASG.	TYPE	ST.	CTY.	FUND SYMBOL			ACRES/UNITS	RATE
AMOUNT	ANV. DATE	EXP. DATE	BILL CYC.	S/C	DISTRICT	NEXT BILL	MISC. DATA	U of M	ACTUAL UNITS

APPLY REMITTANCE

ACTION	FUND SYMBOL	CTY.	AMOUNT
FILING FEE			
RENTAL			
UNEARNED			
REFUND			
TOTAL			
AMOUNT DUE			

Remarks:

48023 - 48107
48130 - 48400
294310 - 294315
294702 - 294827
325261 - 325272
Sr

BY: _____ DATE: _____

Lease in Escrow?
 KGS? Of Interest?
 Auto Escalates? Operating Rights?
 Auto Renew? Operator
 Bond Filed?

FOR MMS USE ONLY

BILLEE	FOREST REFUGE
NUMBER	
OCS SECTION	
CODE	

UNITED STATES
DEPARTMENT OF THE INTERIOR
BUREAU OF LAND MANAGEMENT

RECEIPT AND ACCOUNTING ADVICE

NO. **2228586**

04

TC/AZ

08/15/96

Subject: CLAIM MAINTENANCE FEE 1997 (500)

2 11 13

50,000.00

Applicant: CYPRUS AMAX MINERALS COMPANY
9100 EAST MINERAL CIRCLE
BOX 3299
ENGLEWOOD, CO 80155-3299

Remitter: SAME AS CK. #02212464
303-643-5000

Assignor:

LEASE MANAGEMENT DATA									
<input type="checkbox"/> NEW <input type="checkbox"/> UPDATE <input type="checkbox"/> PAYMENT									
ORIGINAL SERIAL NO.	ASG.	TYPE	ST.	CTY.	FUND SYMBOL			ACRES/UNITS	RATE
AMC 48023, ET AL									

AMOUNT	ANV. DATE	EXP. DATE	BILL CYC.	S/C	DISTRICT	NEXT BILL	MISC. DATA	U of M	ACTUAL UNITS

ASSIGNMENT SERIAL NO.	ASG.	TYPE	ST.	CTY.	FUND SYMBOL			ACRES/UNITS	RATE

AMOUNT	ANV. DATE	EXP. DATE	BILL CYC.	S/C	DISTRICT	NEXT BILL	MISC. DATA	U of M	ACTUAL UNITS

APPLY REMITTANCE			
ACTION	FUND SYMBOL	CTY.	AMOUNT
FILING FEE			
RENTAL			
UNEARNED			
REFUND			
TOTAL			
AMOUNT DUE			

Remarks:

BY: _____ DATE: _____

- Lease in Escrow?
- KGS? Of Interest?
- Auto Escalates? Operating Rights?
- Auto Renew? Operator
- Bond Filed?

FOR MMS USE ONLY		
BILLEE	NUMBER	FOREST REFUGE
OCS SECTION		
CODE		

48401
66892

ORIGINAL OR AMENDED LOCATION NOTICES

<u>Claim</u>	<u>Book or Docket</u>	<u>Page</u>	<u>BLM AMC Serial No.</u>
Porphyry	48	158	48401 ✓
Quartzite	48	158	48402 ✓
Black Copper	8	454	48405 ✓
Amended	48	144	
Blue Copper	8	454	48406 ✓
Amended	48	145	
Keystone	8	512	48413 ✓
Amended	48	152	
North Star	8	429	48418 ✓
Amended	48	157	
Senator	8	455	48420 ✓
Amended	48	160	
Tip Top	16	118	48428 ✓
Amended	48	166	
Chilito No. 6	47, Mines	581	66996
Amended	42, Mines 225	140	
Chilito No. 7	47, Mines	582	66997
Amended	42, Mines 225	141	
Chilito No. 8	47, Mines	583	66998
Amended	225	142	
Copper Glance No. 1 (Chilito 12)	41, Mines	464	66999
Amended	42, Mines	246	
Amended	225	145	
Copper Glance No. 2 (Chilito 13)	41, Mines	465	67000
Amended	42, Mines	247	
Amended	225	146	
Two Bridges (Chilito 14)	47, Mines	559	67001
Amended	42, Mines	248	
Amended	225	147	
Evener (Chilito 15)	47, Mines	560	67002 ✓
Amended	42, Mines	249	
Amended	225	148	

RECEIVED
B.L.M. AZ STATE OFFICE
Aug 25 2 22 PM '98
PHOENIX, ARIZONA

ENTERED IN COMPUTER 10/13/95 DM [Signature]

1996 Maintenance Fee

Bob
15

46 892

ORIGINAL OR AMENDED LOCATION NOTICES

<u>Claim</u>	<u>Book or Docket</u>	<u>Page</u>	<u>BLM AMC Serial No.</u>
Copper Glance No. 7 (Chilito 19)	41, Mines	466	67003 ✓
Amended	42, Mines	250	
Amended	225	149	
Chilena No. 3 (Chilito 29)	47, Mines	556	67004
Amended	42, Mines	260	
Amended	225	159	
Chilena No. 4 (Chilito 30)	47, Mines	557	67005
Amended	42, Mines	261	
Amended	225	160	
Chilena No. 5 (Chilito 32)	47, Mines	558	67006
Amended	42, Mines	262	
Amended	225	161	
Chilena No. 2 (Chilito 33)	47, Mines	555	67007
Amended	42, Mines	263	
Amended	225	162	
Chilito No. 42		238	67008
Ethel	41, Mines	12	67009
Spring	47, Mines	121	67010
Drusilla	47, Mines	93	67011
Fanny	47, Mines	94	67012 ✓

E. C. John for ASARCO Incorporated

SUBSCRIBED and sworn to before me this _____ day of _____, 1995.

PHOENIX, ARIZONA
 AUG 25 2 22 PM '95
 RECEIVED
 B.L.M. AZ STATE OFFICE

Notary Public

ENTERED IN COMPUTER

10/3/95 DM
 1996 Maintenance Fee Bob AH 10

RECEIVED
B.L.M. AZ STATE OFFICE
AUG 25 2 22 PM '95
PHOENIX, ARIZONA

AFFIDAVIT OF MAINTENANCE FEES PAID
FOR UNPATENTED MINING CLAIMS

STATE OF ARIZONA }
 } ss
COUNTY OF GILA }

E. C. John, acting for ASARCO Incorporated, claimant, being first duly sworn, deposes and says that he is a citizen of the United States, more than eighteen years of age and resides at Kearny in Pinal County, State of Arizona, and is personally acquainted with the claims listed below;

that the said mining claims are all contiguous and are consolidated into one group for common development;

that the said claims are situated in the Banner Mining District, Gila County, Arizona, the location notices of which are recorded in the office of the County Recorder of said county;

that the required \$100 per mining claim maintenance fee has been paid for the 1996 assessment year to the BLM at the expense of ASARCO Incorporated, owner of said claims for the purpose of complying with the laws of the United States concerning the retention of unpatented mining claims.

that the location notices for said claims are located in Sections 21, 22 and 27, Township 4 South, Range 15 East, G. & S. R. B. & M.

RECEIVED
B.L.M. AZ STATE OFFICE

ENTERED IN COMPUTER 10/13/95 DM
1996 Maintenance Fee

UNITED STATES
DEPARTMENT OF THE INTERIOR
BUREAU OF LAND MANAGEMENT

RECEIPT AND ACCOUNTING ADVICE

NO. 2147935

SM/AZ

08/25/95

Subject: CLAIM MAINTENANCE FEE 1996 (1230)

2 70 13

123,000.00

Applicant:

ASARCO INCORPORATED
RAY COMPLEX
P. O. BOX 8
HAYDEN, AZ 85235

Remitter: SAME - CK #55011005

Assignor:

LEASE MANAGEMENT DATA NEW UPDATE PAYMENT

ORIGINAL SERIAL NO.	ASG.	TYPE	ST.	CTY.	FUND SYMBOL	ACRES/UNITS	RATE
AMC 333067, ET AL							

AMOUNT	ANV. DATE	EXP. DATE	BILL CYC.	S/C	DISTRICT	NEXT BILL	MISC. DATA	U of M	ACTUAL UNITS

ASSIGNMENT SERIAL NO.	ASG.	TYPE	ST.	CTY.	FUND SYMBOL	ACRES/UNITS	RATE

AMOUNT	ANV. DATE	EXP. DATE	BILL CYC.	S/C	DISTRICT	NEXT BILL	MISC. DATA	U of M	ACTUAL UNITS

APPLY REMITTANCE

ACTION	FUND SYMBOL	CTY.	AMOUNT
FILING FEE			
RENTAL			
UNEARNED			
REFUND			
TOTAL			
AMOUNT DUE			

Remarks:

BY:

DATE:

- Lease in Escrow?
- KGS?
- Auto Escalates?
- Auto Renew?

- Of Interest?
- Operating Rights?
- Operator
- Bond Filed?

FOR MMS USE ONLY

BILLEE		FOREST REFUGE
NUMBER		
OCS SECTION		
CODE		

MAINTENANCE FEE PAYMENT

\$100.00 MAINTENANCE FEE PAYMENT DUE ON OR BEFORE AUGUST 31, 19____
 IN LIEU OF ASSESSMENT WORK FOR THE UPCOMING ASSESSMENT
 YEAR BEGINNING SEPTEMBER 1 OF THE YEAR NOTED ABOVE.

BUREAU OF LAND MANAGEMENT
 ARIZONA STATE OFFICE
 3707 NORTH 7TH STREET
 PHOENIX, AZ 85014 (OR)
 P.O. BOX 16563, PHOENIX, AZ 85011

48401

COUNT: 20 \$ 2000⁰⁰ INT: TEL
 FOR OFFICIAL USE ONLY

THE CLAIMS ARE SITUATED IN GILA COUNTY, ARIZONA.

BLM SERIAL NUMBERS _____ NAMES OF CLAIMS OR SITES _____

A MC _____ THRU A MC _____

COUNTY BOOK/DOCKET _____, PAGE(S) OR FEE NO(S) _____

A MC _____ THRU A MC _____

COUNTY BOOK/DOCKET _____, PAGE(S) OR FEE NO(S) _____

(OR) IF NOT CONSECUTIVE NUMBERS LIST SEPARATELY BELOW:

SERIAL NUMBERS	NAME OF CLAIMS/SITES	COUNTY BOOK/DOCKET & PAGE OR FEE NUMBER	
		ORIGINAL	AMENDED
A MC <u>48403</u>	<u>79 No. 4</u>	<u>48</u>	<u>164</u>
A MC <u>48404</u>	<u>ALABAMA</u>	<u>8 603</u>	<u>48 143</u>
A MC <u>48407</u>	<u>CAVE</u>	<u>9 319</u>	<u>48 146</u>
A MC <u>48408</u>	<u>DELAWARE</u>	<u>16 55</u>	<u>48 147</u>
A MC <u>48409</u>	<u>EMMA</u>	<u>9 321</u>	<u>48 148</u>
A MC <u>48410</u>	<u>FLORA</u>	<u>8 448</u>	<u>48 149</u>
A MC <u>48411</u>	<u>GREAT NORTH</u>	<u>8 473</u>	<u>48 150</u>
A MC <u>48412</u>	<u>GRAND VIEW</u>	<u>8 449</u>	<u>48 151</u>
A MC <u>48414</u>	<u>LIZZIE</u>	<u>8 430</u>	<u>48 154</u>
A MC <u>48415</u>	<u>IRON CAP</u>	<u>9 322</u>	<u>48 153</u>

CLAIMANT'S NAME: (CONT'D NEXT PAGE) SONORA REOMAC LTD ATTN. SCOTT LEWIS
GEORGE GORDAS

ADDRESS: 5640 N. CHIEFTAN TRAIL CITY: TUCSON STATE: ARIZ

CHECK HERE IF THIS IS A CHANGE OF ADDRESS PHONE: (520) 577-2860 ZIP: 85715

SIGNATURE: _____
 TO RECORD WITH THE COUNTY, ONE CLAIMANT OR THE AGENT MUST SIGN

LIST ALL ADDITIONAL OWNERS ON REVERSE SIDE OF THIS FORM

FOR OFFICIAL USE ONLY

ENTERED INTO COMPUTER: 10/2/95 GB [Signature]
 DATE INITIALS VERIFIED

TIME STAMP

PHOENIX, ARIZONA

AUG 25 1 03 PM '95

RECEIVED
 B.L.M. AZ STATE OFFICE

43 CFR 3833.0-5(e) (August 30, 1994) REQUIRES THAT THE NAMES OF ALL OF THE OWNERS AND THEIR CURRENT ADDRESSES SHALL BE IDENTIFIED ON ALL INSTRUMENTS REQUIRED TO BE RECORDED OR FILED BY THE REGULATIONS, 43 CFR SUBPART 3833.

CLAIMANT'S NAME: _____

ADDRESS: _____ CITY: _____ STATE: _____

CHECK HERE IF THIS IS CHANGE OF ADDRESS PHONE: () _____ ZIP: _____

CLAIMANT'S NAME: _____

ADDRESS: _____ CITY: _____ STATE: _____

CHECK HERE IF THIS IS CHANGE OF ADDRESS PHONE: () _____ ZIP: _____

CLAIMANT'S NAME: _____

ADDRESS: _____ CITY: _____ STATE: _____

CHECK HERE IF THIS IS CHANGE OF ADDRESS PHONE: () _____ ZIP: _____

CLAIMANT'S NAME: _____

ADDRESS: _____ CITY: _____ STATE: _____

CHECK HERE IF THIS IS CHANGE OF ADDRESS PHONE: () _____ ZIP: _____

CLAIMANT'S NAME: _____

ADDRESS: _____ CITY: _____ STATE: _____

CHECK HERE IF THIS IS CHANGE OF ADDRESS PHONE: () _____ ZIP: _____

CLAIMANT'S NAME: _____

ADDRESS: _____ CITY: _____ STATE: _____

CHECK HERE IF THIS IS CHANGE OF ADDRESS PHONE: () _____ ZIP: _____

CLAIMANT'S NAME: _____

ADDRESS: _____ CITY: _____ STATE: _____

CHECK HERE IF THIS IS CHANGE OF ADDRESS PHONE: () _____ ZIP: _____

(CONT'D FROM PAGE 1)

BANNER MINING DISTRICT SEC'S 20, 21, 22, 27, 28+29 T. 45 R. 15E.

MINING CLAIM, MILL SITE OR TUNNEL SITE
MAINTENANCE FEE PAYMENT CONTINUATION SHEET

BLM SERIAL NUMBERS	NAME OF CLAIMS/SITES	COUNTY	
		BOOK/DOCKET & PAGE OR FEE NUMBER	
		ORIGINAL	AMENDED
A MC <u>48416</u>	<u>LONG FELLOW</u>	<u>8 429</u>	<u>48 155</u>
A MC <u>48417</u>	<u>MOUNTAIN VIEW</u>	<u>8 473</u>	<u>48 156</u>
A MC <u>48419</u>	<u>SAVANNAN</u>	<u>8 603</u>	<u>48 159</u>
A MC <u>48421</u>	<u>79 MINE</u>	<u>1 232</u>	<u>48 161</u>
A MC <u>48422</u>	<u>79 MINE No. 2</u>	<u>9 320</u>	<u>48 162</u>
A MC <u>48423</u>	<u>79 MINE No. 3</u>	<u>9 320</u>	<u>48 163</u>
A MC <u>48424</u>	<u>SUNNYSLOPE</u>	<u>8 449</u>	<u>48 165</u>
A MC <u>48425</u>	<u>WEST POINT</u>	<u>9 321</u>	<u>48 167</u>
A MC <u>48426</u>	<u>CAVE No. 2</u>	<u>49 95</u>	
A MC <u>48427</u>	<u>CAVE No. 3</u>	<u>49 97</u>	
A MC _____	_____	_____	_____
A MC _____	_____	_____	_____
A MC _____	_____	_____	_____
A MC _____	_____	_____	_____
A MC _____	_____	_____	_____
A MC _____	_____	_____	_____
A MC _____	_____	_____	_____
A MC _____	_____	_____	_____
A MC _____	_____	_____	_____
A MC _____	_____	_____	_____
A MC _____	_____	_____	_____
A MC _____	_____	_____	_____
A MC _____	_____	_____	_____
A MC _____	_____	_____	_____
A MC _____	_____	_____	_____
A MC _____	_____	_____	_____
A MC _____	_____	_____	_____

FOR OFFICIAL USE ONLY		
ENTERED INTO COMPUTER:	<u>10/2/95</u>	<u>DM</u>
	DATE	INITIALS
		<u>[Signature]</u>
		VERIFIED

TIME STAMP

PHOENIX ARIZONA

Aug 29 1 03 PM '95

RECEIVED
BLM AZ STATE OFFICE

UNITED STATES
DEPARTMENT OF THE INTERIOR
BUREAU OF LAND MANAGEMENT

RECEIPT AND ACCOUNTING ADVICE

NO. **2147913**

RS/AZ 08/25/95

Subject: CLAIM MAINTENANCE FEE 1996 (20) *separated* 2 48 13 2,000.00
TRANSFER OF INTEREST (20) 2 48 12 100.00

Applicant: SONORA REDMAC LTD.
5640 N. CHIEFTAN TRAIL
TUCSON, AZ 85715

SAME - CK #2243 & CASH (\$100.00)

Remitter: (520) 577-2860

Assignor:

LEASE MANAGEMENT DATA NEW UPDATE PAYMENT

ORIGINAL SERIAL NO.	ASG.	TYPE	ST.	CTY.	FUND SYMBOL	ACRES/UNITS	RATE
AMC 48403, ET AL							

AMOUNT	ANV. DATE	EXP. DATE	BILL CYC.	S/C	DISTRICT	NEXT BILL	MISC. DATA	U of M	ACTUAL UNITS

ASSIGNMENT SERIAL NO.	ASG.	TYPE	ST.	CTY.	FUND SYMBOL	ACRES/UNITS	RATE

AMOUNT	ANV. DATE	EXP. DATE	BILL CYC.	S/C	DISTRICT	NEXT BILL	MISC. DATA	U of M	ACTUAL UNITS

APPLY REMITTANCE

ACTION	FUND SYMBOL	CTY.	AMOUNT
FILING FEE			
RENTAL			
UNEARNED			
REFUND			
TOTAL			
AMOUNT DUE			

Remarks:
 48403 - 48404 ✓ 2
 48407 - 48412 ✓ 6
 48414 - 48417 ✓ 4
 48419 ✓ 1
 48421 - 48427 ✓ 7
 20

BY: _____ DATE: _____

Lease in Escrow?
 KGS? Of Interest?
 Auto Escalates? Operating Rights?
 Auto Renew? Operator
 Bond Filed?

FOR MMS USE ONLY	
BILLEE NUMBER	FOREST REFUGE
OCS SECTION CODE	

MAINTENANCE FEE PAYMENT

\$100.00 MAINTENANCE FEE PAYMENT DUE ON OR BEFORE AUGUST 31, 1996
 IN LIEU OF ASSESSMENT WORK FOR THE UPCOMING ASSESSMENT
 YEAR BEGINNING SEPTEMBER 1 OF THE YEAR NOTED ABOVE.

BUREAU OF LAND MANAGEMENT
 ARIZONA STATE OFFICE
 3707 NORTH 7TH STREET
 PHOENIX, AZ 85014 (OR)
 P.O. BOX 16563, PHOENIX, AZ 85011

48023	
48023	
COUNT: <u>20</u>	\$ <u>2000.⁰⁰</u> INT: <u>KC</u>
FOR OFFICIAL USE ONLY	

THE CLAIMS ARE SITUATED IN GILA COUNTY,
 ARIZONA.

BLM SERIAL NUMBERS	NAMES OF CLAIMS OR SITES
A MC _____ THRU A MC _____	_____
COUNTY BOOK/DOCKET _____,	PAGE(S) OR FEE NO(S) _____
A MC _____ THRU A MC _____	_____
COUNTY BOOK/DOCKET _____,	PAGE(S) OR FEE NO(S) _____

(OR) IF NOT CONSECUTIVE NUMBERS LIST SEPARATELY BELOW:

BANNER MINING DISTRICT SECS 20, 21, 22, 27, 28 & 29

BLM SERIAL NUMBERS	NAME OF CLAIMS/SITES	COUNTY BOOK/DOCKET & PAGE OR FEE NUMBER	
		ORIGINAL	AMENDED
A MC <u>48403</u>	<u>79 No. 4</u>	<u>48</u>	<u>164</u>
A MC <u>48404</u>	<u>ALABAMA</u>	<u>8 603</u>	<u>48 143</u>
A MC <u>48407</u>	<u>CAVE</u>	<u>9 319</u>	<u>48 146</u>
A MC <u>48408</u>	<u>DELAWARE</u>	<u>16 55</u>	<u>48 147</u>
A MC <u>48409</u>	<u>EMMA</u>	<u>9 321</u>	<u>48 148</u>
A MC <u>48410</u>	<u>FLORA</u>	<u>8 448</u>	<u>48 149</u>
A MC <u>48411</u>	<u>GREAT NORTH</u>	<u>8 473</u>	<u>48 150</u>
A MC <u>48412</u>	<u>GRAND VIEW</u>	<u>8 449</u>	<u>48 151</u>
A MC <u>48414</u>	<u>LIZZIE</u>	<u>8 430</u>	<u>48 154</u>
A MC <u>48415</u>	<u>TRON CAP</u>	<u>9 322</u>	<u>48 153</u>

T.45 RISE

CLAIMANT'S NAME: SONORA REDMAC LTD ATTN: SCOTT LEWIS
GEORGE GODAS
 ADDRESS: 5640 N. CHIEFTAN TRAIL CITY: TUCSON STATE: ARIZ.

CHECK HERE IF THIS IS A CHANGE OF ADDRESS PHONE: (520) 577-2860 ZIP: 85750

SIGNATURE: _____
 TO RECORD WITH THE COUNTY, ONE CLAIMANT OR THE AGENT MUST SIGN

LIST ALL ADDITIONAL OWNERS ON REVERSE SIDE OF THIS FORM

FOR OFFICIAL USE ONLY			
ENTERED INTO COMPUTER: _____	DATE: <u>OCT 17 1996</u>	INITIALS: <u>[Signature]</u>	VERIFIED: <u>ERS</u>

TIME STAMP
PHOENIX, ARIZONA
Aug 28 12 07 PM '96
RECEIVED BLM AZ STATE OFFICE

43 CFR 3833.0-5(e) (August 30, 1994) REQUIRES THAT THE NAMES OF ALL OF THE OWNERS AND THEIR CURRENT ADDRESSES SHALL BE IDENTIFIED ON ALL INSTRUMENTS REQUIRED TO BE RECORDED OR FILED BY THE REGULATIONS, 43 CFR SUBPART 3833.

CLAIMANT'S NAME: _____

ADDRESS: _____ CITY: _____ STATE: _____

CHECK HERE IF THIS IS CHANGE OF ADDRESS PHONE: () _____ ZIP: _____

CLAIMANT'S NAME: _____

ADDRESS: _____ CITY: _____ STATE: _____

CHECK HERE IF THIS IS CHANGE OF ADDRESS PHONE: () _____ ZIP: _____

CLAIMANT'S NAME: _____

ADDRESS: _____ CITY: _____ STATE: _____

CHECK HERE IF THIS IS CHANGE OF ADDRESS PHONE: () _____ ZIP: _____

CLAIMANT'S NAME: _____

ADDRESS: _____ CITY: _____ STATE: _____

CHECK HERE IF THIS IS CHANGE OF ADDRESS PHONE: () _____ ZIP: _____

CLAIMANT'S NAME: _____

ADDRESS: _____ CITY: _____ STATE: _____

CHECK HERE IF THIS IS CHANGE OF ADDRESS PHONE: () _____ ZIP: _____

CLAIMANT'S NAME: _____

ADDRESS: _____ CITY: _____ STATE: _____

CHECK HERE IF THIS IS CHANGE OF ADDRESS PHONE: () _____ ZIP: _____

CLAIMANT'S NAME: _____

ADDRESS: _____ CITY: _____ STATE: _____

CHECK HERE IF THIS IS CHANGE OF ADDRESS PHONE: () _____ ZIP: _____

1996

**MINING CLAIM, MILL SITE OR TUNNEL SITE
MAINTENANCE FEE PAYMENT CONTINUATION SHEET**

BLM SERIAL NUMBERS	NAME OF CLAIMS/SITES	COUNTY BOOK/DOCKET & PAGE OR FEE NUMBER	
		ORIGINAL	AMENDED
A MC 48416	LONG FELLOW	8 429	48 155
A MC 48417	MOUNTAIN VIEW	8 473	48 156
A MC 48419	SAVANNAH	8 603	48 159
A MC 48421	79 MINE	1 232	48 161
A MC 48422	79 MINE No. 2	9 320	48 162
A MC 48423	79 MINE No. 3	9 320	48 163
A MC 48424	SUNNYSLOPE	8 449	48 165
A MC 48425	WEST POINT	9 321	48 167
A MC 48426	CAVE No. 2	49 95	48
A MC 48427	CAVE No. 3	49 97	48
A MC _____	_____	_____	_____
A MC _____	_____	_____	_____
A MC _____	_____	_____	_____
A MC _____	_____	_____	_____
A MC _____	_____	_____	_____
A MC _____	_____	_____	_____
A MC _____	_____	_____	_____
A MC _____	_____	_____	_____
A MC _____	_____	_____	_____
A MC _____	_____	_____	_____
A MC _____	_____	_____	_____
A MC _____	_____	_____	_____
A MC _____	_____	_____	_____
A MC _____	_____	_____	_____
A MC _____	_____	_____	_____
A MC _____	_____	_____	_____
A MC _____	_____	_____	_____
A MC _____	_____	_____	_____
A MC _____	_____	_____	_____
A MC _____	_____	_____	_____
A MC _____	_____	_____	_____
A MC _____	_____	_____	_____
A MC _____	_____	_____	_____
A MC _____	_____	_____	_____
A MC _____	_____	_____	_____

FOR OFFICIAL USE ONLY		
ENTERED INTO COMPUTER:	OCT 17 1996	<i>[Signature]</i>
	DATE	INITIALS
		VERIFIED

TIME STAMP
 RECEIVED
 BLM STATE OFFICE
 Aug 28 12 07 PM '96

UNITED STATES
DEPARTMENT OF THE INTERIOR
BUREAU OF LAND MANAGEMENT

RECEIPT AND ACCOUNTING ADVICE

NO. **2263553** 04

RS/AZ 08/28/96

Subject: CLAIM MAINTENANCE FEE 1997 (20)

2 30 13

2,000.00

Applicant:

SONORA REDMAC LTD.
5640 N. CHIEFTAN TRL.
TUCSON, AZ 85720

Remitter: SAME - CK #2634
CRYSTAL POCKETS - CK #1355
6304 S. CLARK DR.
TEMPE, AZ 85283

Assignor:

LEASE MANAGEMENT DATA NEW UPDATE PAYMENT

ORIGINAL SERIAL NO.	ASG.	TYPE	ST.	CTY.	FUND SYMBOL	ACRES/UNITS	RATE
AMC 48403, ET AL							

AMOUNT	ANV. DATE	EXP. DATE	BILL CYC.	S/C	DISTRICT	NEXT BILL	MISC. DATA	U of M	ACTUAL UNITS

ASSIGNMENT SERIAL NO.	ASG.	TYPE	ST.	CTY.	FUND SYMBOL	ACRES/UNITS	RATE

AMOUNT	ANV. DATE	EXP. DATE	BILL CYC.	S/C	DISTRICT	NEXT BILL	MISC. DATA	U of M	ACTUAL UNITS

APPLY REMITTANCE

ACTION	FUND SYMBOL	CTY.	AMOUNT
FILING FEE			
RENTAL			
UNEARNED			
REFUND			
TOTAL			
AMOUNT DUE			

Remarks:

AMC 48403-404
48407-412
48419
48421-427
48404-17

BY:

DATE:

- Lease in Escrow?
- KGS? Of Interest?
- Auto Escalates? Operating Rights?
- Auto Renew? Operator
- Bond Filed?

FOR MMS USE ONLY

BILLEE NUMBER	OCS SECTION CODE	FOREST REFUGE

UNITED STATES
DEPARTMENT OF THE INTERIOR
BUREAU OF LAND MANAGEMENT

RECEIPT AND ACCOUNTING ADVICE

NO. 2263553 04

RS/AZ 08/28/96

Subject: CLAIM MAINTENANCE FEE 1997 (20)

2 30 13

2,000.00

Applicant:

SONORA REDMAC LTD.
5640 N. CHIEFTAN TRL.
TUCSON, AZ 85720

SAME - CK #2634

Remitter: CRYSTAL POCKETS - CK #1355
6304 S. CLARK DR.
TEMPE, AZ 85283

Assignor:

LEASE MANAGEMENT DATA									
<input type="checkbox"/> NEW <input type="checkbox"/> UPDATE <input type="checkbox"/> PAYMENT									
ORIGINAL SERIAL NO.	ASG.	TYPE	ST.	CTY.	FUND SYMBOL			ACRES/UNITS	RATE
AMC 48403, ET AL									
AMOUNT	ANV. DATE	EXP. DATE	BILL CYC.	S/C	DISTRICT	NEXT BILL	MISC. DATA	U of M	ACTUAL UNITS
ASSIGNMENT SERIAL NO.	ASG.	TYPE	ST.	CTY.	FUND SYMBOL			ACRES/UNITS	RATE
AMOUNT	ANV. DATE	EXP. DATE	BILL CYC.	S/C	DISTRICT	NEXT BILL	MISC. DATA	U of M	ACTUAL UNITS

APPLY REMITTANCE			
ACTION	FUND SYMBOL	CTY.	AMOUNT
FILING FEE			
RENTAL			
UNEARNED			
REFUND			
TOTAL			
AMOUNT DUE			

Remarks:

2

48407-17

BY: _____ DATE: _____

Lease in Escrow?
 KGS? Of Interest?
 Auto Escalates? Operating Rights?
 Auto Renew? Operator
 Bond Filed?

FOR MMS USE ONLY

BILLEE		FOREST REFUGE
NUMBER		
OCS SECTION		
CODE		

48023
66892
SR

AFFIDAVIT OF MAINTENANCE FEES PAID
FOR UNPATENTED MINING CLAIMS

RECEIVED
BLM AZ STATE OFFICE
Aug 23 10 22 AM '96
PHOENIX, ARIZONA

STATE OF ARIZONA }
 } SS
COUNTY OF GILA }

E. C. John, acting for ASARCO Incorporated, claimant, being first duly sworn, deposes and says that he is a citizen of the United States, more than eighteen years of age and resides at Kearny in Pinal County, State of Arizona, and is personally acquainted with the claims listed below;

that the said mining claims are all contiguous and are consolidated into one group for common development;

that the said claims are situated in the Banner Mining District, Gila County, Arizona, the location notices of which are recorded in the office of the County Recorder of said county;

that the required \$100 per mining claim maintenance fee has been paid for the 1997 assessment year to the BLM at the expense of ASARCO Incorporated, owner of said claims for the purpose of complying with the laws of the United States concerning the retention of unpatented mining claims.

that the location notices for said claims are located in Sections 21, 22 and 27, Township 4 South, Range 15 East, G. & S. R. B. & M.

ENTERED IN COMPUTER
10-2-96 SR

ORIGINAL OR AMENDED LOCATION NOTICES

<u>Claim</u>	<u>Book or Docket</u>	<u>Page</u>	<u>BLM AMC Serial No.</u>
Porphyry	48	158	48401
Quartzite	48	158	48402
Black Copper	8	454	48405
Amended	48	144	
Blue Copper	8	454	48406
Amended	48	145	
Keystone	8	512	48413
Amended	48	152	
North Star	8	429	48418
Amended	48	157	
Senator	8	455	48420
Amended	48	160	
Tip Top	16	118	48428
Amended	48	166	
Chilito No. 6	47, Mines	581	66996
Amended	42, Mines 225	140	
Chilito No. 7	47, Mines	582	66997
Amended	42, Mines 225	141	
Chilito No. 8	47, Mines	583	66998
Amended	225	142	
Copper Glance No. 1 (Chilito 12)	41, Mines	464	66999
Amended	42, Mines	246	
Amended	225	145	
Copper Glance No. 2 (Chilito 13)	41, Mines	465	67000
Amended	42, Mines	247	
Amended	225	146	
Two Bridges (Chilito 14)	47, Mines	559	67001
Amended	42, Mines	248	
Amended	225	147	
Evener (Chilito 15)	47, Mines	560	67002
Amended	42, Mines		
Amended	225		

RECEIVED
 BUREAU OF LAND MANAGEMENT
 U.S. DEPARTMENT OF THE INTERIOR
 WASHINGTON, D.C. 20250
 AUG 23 10 24 AM '96

ORIGINAL OR AMENDED LOCATION NOTICES

<u>Claim</u>	<u>Book or Docket</u>	<u>Page</u>	<u>BLM AMC Serial No.</u>
Copper Glance No. 7 (Chilito 19)	41, Mines	466	67003
Amended	42, Mines	250	67004
Amended	225	149	
Chilena No. 3 (Chilito 29)	47, Mines	556	67005
Amended	42, Mines	260	67006
Amended	225	159	
Chilena No. 4 (Chilito 30)	47, Mines	557	67007
Amended	42, Mines	261	67008
Amended	225	160	
Chilena No. 5 (Chilito 32)	47, Mines	558	67009
Amended	42, Mines	262	67010
Amended	225	161	
Chilena No. 2 (Chilito 33)	47, Mines	555	67011
Amended	42, Mines	263	67012
Amended	225	162	
Chilito No. 42		238	
Ethel	41, Mines	12	
Spring	47, Mines	121	
Drusilla	47, Mines	93	
Fanny	47, Mines	94	

E. C. John for ASARCO Incorporated

SUBSCRIBED and sworn to before me this _____ day of _____, 1996.

RECEIVED
BLM AZ STATE OFFICE
Aug 23 10 22 AM '96
PHOENIX ARIZONA

Notary Public

DEPARTMENT OF THE INTERIOR
BUREAU OF LAND MANAGEMENT

RECEIPT AND ACCOUNTING ADVICE

NO. 2263345

Subject:

CLAIM MAINTENANCE FEE 1997 - 1998

Applicant:


ASARCO INC
RAY COMPLEX
BOX 8
HAYDEN AZ 85235

Remitter: SAME AS CK 55014474

Assignor:

LEASE MANAGEMENT DATA				<input type="checkbox"/> NEW	<input type="checkbox"/> UPDATE	<input type="checkbox"/> PAYMENT				
ORIGINAL SERIAL NO.	ASG.	TYPE	ST.	CTY.	FUND SYMBOL		ACRES/UNITS	RATE		
AMD 45754, ET AL										
7186-1187	48428			141622-141623	299654					
45754-45755	66991-67033			253275-253319	299656					
45820	67035-67043			253321-253322	299658					
45823	67045-67101			253324	299660					
45826-45829	67103-67184			253326-253430	299662					
45842-45846	67187-67189			253456-253457	299664					
45849	67193			253460-253464	299673-299678					
45852-45860	67195-67199	*		253467-253483	299693-299695					
45901-45971	67249-67269			253485-253488	303735-303744					
45985-46005	67271			277468-277470	303747					
46007-46008	67273-67275			277550-277673	303751					
46011-46016	67277-67281			277474	303753					
47104-47105	67284			277498-277501	303755					
47109	67286-67318			277503	303762-303781					
47117	67321-67346			277505	312984-313035					
47119	67349-67439			277507	314545-314613					
47272-47280	67441			277522-277538	315168-315186					
48401-48402	67443-67457			277540	316548-316554					
48405-48406	67459-67536			277542	325895-325908					
48413	67538-67540			277544	333067-333072					
48418	138158-138165			277572	338178-338189					
48420	141524-141555			289373-289374						

27549
 35792
 39092
 48023
 49212
 50970
 52072
 97784
 131760
 265777
 293003
 299053
 303011
 309608
 308180
 327648
 333428
 330826; 312258 SR
 Cyprus Amax Minerals Company
 9100 East Mineral Circle
 Post Office Box 3299
 Englewood, Colorado 80155-3299
 (303) 643-5000



Certified Mail

August 12, 1996

U.S. Department of the Interior
 Bureau of Land Management
 3707 North 7th Street
 Siete Square Building
 Phoenix, Arizona 85014

Maintenance Fees for Unpatented Mining Claims
 Cyprus Miami Mining Corporation


Gentlemen:

Pursuant to 43 CFR § 3833.1-5, as amended, Cyprus Miami Mining Corporation desires to retain/maintain the 689 unpatented lode mining claims and mill sites which are listed on the attached Exhibit "A". Also, enclosed is our check in the amount of \$68,900.00 (\$100.00 per claim) to cover the required maintenance fees necessary to retain/maintain the claims through the period ending 12:00 noon on September 1, 1997.

Please acknowledge receipt by dating and signing where indicated below and return one (1) copy of this letter, together with a date and time stamped copy of Exhibit "A", to the attention of the **Land Management Department** at the above letterhead address.

Should you have any questions, please contact me at (303) 643-5140. Thank you for your assistance.

Yours truly,


 Kim Aaron
 Land Administrator

/kaa

Enclosures

RECEIVED
 BUREAU OF
 LAND MANAGEMENT
 ARIZONA
 STATE OFFICE
 PHOENIX, ARIZONA
 Aug 14 9 15 AM '96

ENTERED IN COMPUTER

9-11-96 *SR*

RECEIVED AND ACKNOWLEDGED THIS 14 DAY OF AUGUST, 1996

BY: *Jim M. Gato*

TITLE: *Accts Tech.*

RECEIVED
BUREAU OF
LAND MANAGEMENT

EXHIBIT "A"

AUG 14 9 15 AM '96

Attached to and made a part of that certain letter dated the 12th day of August, 1996, covering the following described unpatented lode claims and mill sites located in the State of Arizona, County of Gila, to-wit:

STATE OFFICE
PHOENIX, ARIZONA

NAME OF CLAIM	ORIGINAL RECORDATION		AMENDED RECORDATION		BLM	
	BOOK	PAGE	BOOK	PAGE	SERIAL	NO.
HERB MILL SITE 12	301	796			A MC	51294
HERB MILL SITE 14	301	798			A MC	51295
JOAN MILL SITE 25	288	737	291	81	A MC	51319
JOAN MILL SITE 34	288	746	637	799	A MC	51320
JOAN MILL SITE 42	288	754	637	802	A MC	51321
JOAN MILL SITE 43	288	755	637	805	A MC	51322
JOAN MILL SITE 48	288	760	637	808	A MC	51323
JOAN MILL SITE 49	288	761	637	811	A MC	51324
JOAN MILL SITE 53	288	765	637	814	A MC	51325
JOAN MILL SITE 54	288	766	637	817	A MC	51326
IL 81	216	449			A MC	49312
IL 82	216	450			A MC	49313
IL 92	216	520			A MC	49318
IL 94	216	522			A MC	49320
IL 103	216	531			A MC	49329
IL 110	216	538			A MC	49334
IL 111	216	539			A MC	49335
IL 112	216	540			A MC	49336
IL 113	216	541			A MC	49337
IL 114	216	542			A MC	49338
IL 115	216	543			A MC	49339
IL 116	216	544			A MC	49340
IL 117	216	545			A MC	49341
IL 118	216	546			A MC	49342
IL 119	216	547			A MC	49343
IL 120	216	550			A MC	49344
IL 121	216	551	305	422	A MC	49345
IL 122	216	552			A MC	49346
IL 123	216	553	305	421	A MC	49347
IL 124	216	554			A MC	49348
IL 125	216	555			A MC	49349
IL 126	216	556			A MC	49350
IL 127	216	557			A MC	49351
IL 128	216	558			A MC	49352
IL 129	216	559			A MC	49353

MIAMICLM.LND

RECEIVED
BUREAU OF
LAND MANAGEMENT

AUG 14 9 15 AM '96

PAGE 2

EXHIBIT "A" (Continued)

ARIZONA
STATE OFFICE
PHOENIX, ARIZONA

<u>NAME OF CLAIM</u>	<u>ORIGINAL RECORDATION BOOK</u>	<u>PAGE</u>	<u>AMENDED RECORDATION BOOK</u>	<u>PAGE</u>	<u>BLM SERIAL</u>	<u>NO.</u>
IL 130	216	560			A MC	49354
IL 131	216	561			A MC	49355
IL 132	216	562			A MC	49356
IL 133	216	563			A MC	49357
IL 134	216	564			A MC	49358
IL 135	216	565			A MC	49359
IL 136	216	566			A MC	49360
IL 137	216	567			A MC	49361
IL 138	216	568			A MC	49362
IL 139	216	569			A MC	49363
IL 143	216	573	305	420	A MC	49364
IL 144	216	574	305	419	A MC	49365
IL 145	216	575	305	418	A MC	49366
IL 146	216	576			A MC	49367
IL 147	216	577			A MC	49368
IL 154	216	583			A MC	49375
IL 156	216	585			A MC	49377
IL 158	216	587			A MC	49379
IL 159	216	588			A MC	49380
IL 160	216	589			A MC	49381
IL 162	216	591			A MC	49383
IL 168	216	597	305	417	A MC	49385
IL 200	216	548			A MC	49409
IL 201	216	549			A MC	49410
IL 202	230	605			A MC	49411
IL 203	230	606			A MC	49412
IL 204	230	607			A MC	49413
IL 205	230	608			A MC	49414
IL 206	230	609			A MC	49415
IL 207	230	610			A MC	49416
IL 208	230	611			A MC	49417
IL 209	230	612			A MC	49418
IL 210	230	613			A MC	49419
IL 211	230	614			A MC	49420
IL 212	230	615			A MC	49421
IL 213	230	616			A MC	49422
IL 214	230	617			A MC	49423
IL 215	230	618			A MC	49424

MIAMICLM.LND

RECEIVED
BUREAU OF
LAND MANAGEMENT

Aug 14 9 15 AM '96

PAGE 3

EXHIBIT "A" (Continued)

ARIZONA
STATE OFFICE
PHOENIX, ARIZONA

NAME OF CLAIM	ORIGINAL RECORDATION		AMENDED RECORDATION		BLM SERIAL NO.	
	BOOK	PAGE	BOOK	PAGE	SERIAL	NO.
IL 216	230	619			A MC	49425
IL 217	230	620			A MC	49426
IL 218	230	621			A MC	49427
IL 219	230	622			A MC	49428
IL 304	299	216			A MC	49429
IL 305	299	217			A MC	49430
IL 306	299	218			A MC	49431
IL 307	299	219			A MC	49432
IL 308	299	220			A MC	49433
IL 309	299	221			A MC	49434
IL 311	305	415			A MC	49436
IL 312	305	416			A MC	49437
IL 313	308	973			A MC	49438
CONCHO NO. 3	35	172	211	71	A MC	52184
CONCHO NO. 4	35	173	211	73	A MC	52185
BLUEBIRD	46	580			A MC	52188
SUNSHINE	48	8			A MC	52189
BUSY BEE	48	287	301	927	A MC	52190
ROSCOE #3	69	76			A MC	52192
ROSCOE #9	69	425			A MC	52194
CLAY NO. 3	176	103	301	929	A MC	52195
CLAY NO. 5	176	105	299	163	A MC	52197
CLAY NO. 6	201	571			A MC	52198
CLAY 10	205	358			A MC	52202
CLAY 11	205	359			A MC	52203
CLAY 12	205	360			A MC	52204
CLAY 13	205	613			A MC	52205
CLAY 14	205	614			A MC	52206
CLAY 15	205	615			A MC	52207
CLAY 16	205	616	299	165	A MC	52208
CLAY 17	205	617			A MC	52209
CLAY 18	205	618			A MC	52210
MILLY	192	286			A MC	52212
ROBBY	192	289			A MC	52215
JANET	192	291			A MC	52217
ROSCOE 10	207	85			A MC	52220
ROSCOE 11	205	355			A MC	52221
ROSCOE 12	205	356			A MC	52222

MIAMICLM.LND

RECEIVED
BUREAU OF
LAND MANAGEMENT

AUG 14 9 16 AM '96

EXHIBIT "A" (Continued)

ARIZONA
STATE OFFICE
PHOENIX, ARIZONA
NAME OF CLAIM

	ORIGINAL RECORDATION		AMENDED RECORDATION		BLM SERIAL NO.	
	BOOK	PAGE	BOOK	PAGE	SERIAL	NO.
ROSCOE 13	205	357			A MC	52223
ROSCOE 14	206	455	208	201	A MC	52224
BOSCOE 1	207	76			A MC	52226
BOSCOE 2	207	77			A MC	52227
BOSCOE 3	205	351	207	78	A MC	52228
BOSCOE 4	207	79			A MC	52229
BOSCOE 5	205	353			A MC	52230
BOSCOE 6	207	80			A MC	52231
BOSCOE 7	207	81			A MC	52232
BOSCOE 8	207	82			A MC	52233
BOSCOE 9	207	83			A MC	52234
BOSCOE 10	207	84	208	200	A MC	52235
BOSCOE 24	207	106			A MC	52236
BOSCOE 25	208	202			A MC	52237
ROBBY ANNEX	207	86			A MC	52238
SUNSHINE ANNEX	207	87			A MC	52239
MILLY ANNEX	207	88			A MC	52240
LADY BIRD VISTA 1	224	450	757	305	A MC	52241
STANDARD NO. 15	227	483			A MC	52242
BILL SHAFT NO. 3	37	562	76	60	A MC	52246
BILL SHAFT NO. 4	37	563	76	61	A MC	52247
BILL SHAFT NO. 5	37	564	76	62	A MC	52248
AUGUST MINE FRACTION	757	303			A MC	293003
CMC-OX 001	793	262			A MC	303011
CMC-OX 002	793	265			A MC	303012
CMC-OX 003	793	268			A MC	303013
CMC-OX 004	793	271			A MC	303014
CMC-OX 005	793	274			A MC	303015
CMC-OX 006	793	277			A MC	303016
CMC-OX 007	793	280			A MC	303017
CMC-OX 008	793	283			A MC	303018
CMC-OX 009	793	286			A MC	303019
CMC-OX 010	823	821		95-660969	A MC	312258
CMC-OX 011	823	824		95-660970	A MC	312259
CMC-OX 012	823	827		95-660971	A MC	312260
CMC-OX 13	823	830		95-660972	A MC	312261
CMC-OX 14	823	833		95-660973	A MC	312262
VIEW	449	264	555	804	A MC	24349

MIAMICLM.LND

RECEIVED
BUREAU OF
LAND MANAGEMENT

AUG 14 9 16 AM '96

PAGE 5

EXHIBIT "A" (Continued)

ARIZONA
STATE OFFICE
PHOENIX, ARIZONA

<u>NAME OF CLAIM</u>	<u>ORIGINAL RECORDATION</u>		<u>AMENDED RECORDATION</u>		<u>BLM SERIAL NO.</u>	
	<u>BOOK</u>	<u>PAGE</u>	<u>BOOK</u>	<u>PAGE</u>		
LAKEVIEW	449	263	555	798	A MC	24350
OVERLOOK	449	262	555	801	A MC	24351
WEBSTER 1	320	548			A MC	49577
WEBSTER 2	320	550			A MC	49578
WEBSTER 3	320	552			A MC	49579
WEBSTER 4	320	554			A MC	49580
WEBSTER 5	320	556			A MC	49581
WEBSTER 6	320	558			A MC	49582
WEBSTER 7	320	560			A MC	49583
WEBSTER 8	320	562			A MC	49584
WEBSTER 9	320	564			A MC	49585
WEBSTER 10	320	566			A MC	49586
WEBSTER 11	320	568			A MC	49587
WEBSTER 12	320	570			A MC	49588
WEBSTER 13	320	572			A MC	49589
WEBSTER 14	320	574			A MC	49590
WEBSTER 15	320	576			A MC	49591
WEBSTER 16	320	578			A MC	49592
WEBSTER 17	320	580			A MC	49593
WEBSTER 18	320	582			A MC	49594
WEBSTER 19	320	584			A MC	49595
WEBSTER 20	320	586			A MC	49596
WEBSTER 21	320	588			A MC	49597
WEBSTER 22	320	590			A MC	49598
WEBSTER 23	320	592			A MC	49599
WEBSTER 24	320	594			A MC	49600
WEBSTER 25	320	596			A MC	49601
WEBSTER 26	320	598			A MC	49602
WEBSTER 27	320	600			A MC	49603
WEBSTER 28	320	602			A MC	49604
WEBSTER 29	320	604			A MC	49605
WEBSTER 30	320	606			A MC	49606
WEBSTER 31	320	608			A MC	49607
WEBSTER 32	320	610			A MC	49608
WEBSTER 33	320	612			A MC	49609
WEBSTER 34	320	614			A MC	49610
WEBSTER 35	320	616			A MC	49611
WEBSTER 36	320	618			A MC	49612

MIAMICLM.LND

RECEIVED
BUREAU OF
LAND MANAGEMENT

PAGE 6

AUG 14 9 16 AM '96

EXHIBIT "A" (Continued)

ARIZONA
STATE OFFICE
PHOENIX, ARIZONA

NAME OF CLAIM

ORIGINAL
RECORDATION
BOOK PAGE

AMENDED
RECORDATION
BOOK PAGE

BLM
SERIAL NO.

WEBSTER 37	320	620			A MC	49613
WEBSTER 38	320	622			A MC	49614
WEBSTER 39	320	624			A MC	49615
WEBSTER 40	320	626			A MC	49616
WEBSTER 41	320	628			A MC	49617
WEBSTER 42	320	630			A MC	49618
WEBSTER 43	320	632			A MC	49619
WEBSTER 44	320	634			A MC	49620
WEBSTER 45	320	636			A MC	49621
WEBSTER 46	320	638			A MC	49622
WEBSTER 47	323	813			A MC	49623
WEBSTER 48	323	814			A MC	49624
LUCHILLA	22	76	75	164	A MC	52103
LUCHILLA NO. 2	18	56	75	163	A MC	52104
LUCHILLA FRACTION	38	624	42	167	A MC	52106
RAVEN	22	77	82	150	A MC	52107
MANZANITA NO. 2	17	85	75	162	A MC	52108
MANZANITA NO. 3	18	17	82	148	A MC	52109
I.C.	36	548	75	161	A MC	52110
BLACK EAGLE NO. 1	48	169	82	149	A MC	52114
F.C. NO. 5	494	457			A MC	97788
F.C. NO. 6	494	459			A MC	97789
F.C. NO. 7	494	461			A MC	97790
F.C. NO. 8	494	463			A MC	97791
F.C. NO. 9	494	465			A MC	97792
F.C. NO. 10	494	467			A MC	97793
CCWC-1	779	948			A MC	299053
CCWC-2	779	950			A MC	299054
CCWC-3	779	952			A MC	299055
CCWC-4	779	955			A MC	299056
CCWC-5	779	958			A MC	299057
CCWC-6	779	961			A MC	299058
CCWC-7	779	964			A MC	299059
CCWC-8	779	967			A MC	299060
CCWC-9	779	970			A MC	299061
CCWC-10	779	973			A MC	299062
CCWC-11	779	976			A MC	299063
CCWC-12	779	979			A MC	299064

MIAMICLM.LND

RECEIVED
BUREAU OF
LAND MANAGEMENT

PAGE 7

AUG 14 9 16 AM '96

EXHIBIT "A" (Continued)

ARIZONA STATE OFFICE PHOENIX, ARIZONA <u>NAME OF CLAIM</u>	<u>ORIGINAL RECORDATION</u>		<u>AMENDED RECORDATION</u>		<u>BLM SERIAL NO.</u>	
	<u>BOOK</u>	<u>PAGE</u>	<u>BOOK</u>	<u>PAGE</u>		
CCWC-13	779	982			A MC	299065
CCWC-14	779	985			A MC	299066
CCWC-15	779	988			A MC	299067
CCWC-16	779	991			A MC	299068
CCWC-17	779	993			A MC	299069
CCWC-18	779	996			A MC	299070
CCWC-19	779	999			A MC	299071
CCWC-20	780	01			A MC	299072
RALSTON 15	337	61			A MC	49476
RALSTON 16	337	63			A MC	49477
RALSTON 25	337	81			A MC	49486
RALSTON 26	337	83			A MC	49487
RALSTON 27	337	85			A MC	49488
RALSTON 28	337	87			A MC	49489
RALSTON 29	337	89			A MC	49490
RALSTON 30	337	91			A MC	49491
RALSTON 31	337	845			A MC	49492
RALSTON 37	337	857			A MC	49498
RALSTON 38	337	859			A MC	49499
RALSTON 39	337	861			A MC	49500
RALSTON 40	337	863			A MC	49501
RALSTON 50	337	883			A MC	49511
RALSTON 51	337	885			A MC	49512
RALSTON 52	337	887			A MC	49513
RALSTON 63	337	909			A MC	49524
RALSTON 64	337	911			A MC	49525
RALSTON 65	337	913			A MC	49526
RALSTON 74	337	931			A MC	49535
RALSTON 75	337	933			A MC	49536
RALSTON 76	337	935			A MC	49537
RALSTON 77	337	937			A MC	49538
RALSTON 78	337	939			A MC	49539
RALSTON 81	337	945			A MC	49542
RALSTON 82	337	947			A MC	49543
RALSTON 83	337	949			A MC	49544
COPPER DOOAR NO. 2	39	232	261	433	A MC	52086
DIVIDE #2	36	522	261	437	A MC	52088
DIVIDE #3	36	523	261	439	A MC	52089

MIAMICLM.LND

79

RECEIVED
BUREAU OF
LAND MANAGEMENT

PAGE 8

AUG 14 9 16 AM '96

EXHIBIT "A" (Continued)

ARIZONA
STATE OFFICE
PHOENIX, ARIZONA
NAME OF CLAIM

<u>NAME OF CLAIM</u>	<u>ORIGINAL RECORDATION</u>		<u>AMENDED RECORDATION</u>		<u>BLM SERIAL NO.</u>	
	<u>BOOK</u>	<u>PAGE</u>	<u>BOOK</u>	<u>PAGE</u>	<u>SERIAL</u>	<u>NO.</u>
DIVIDE #4	36	524	261	441	A MC	52090
DIVIDE #5	36	525	261	443	A MC	52091
DIVIDE #6	36	526	261	445	A MC	52092
DIVIDE #7	36	527	261	447	A MC	52093
DIVIDE #8	36	528	261	449	A MC	52094
DIVIDE #9	36	529	261	451	A MC	52095
DIVIDE #10	36	530	261	453	A MC	52096
DIVIDE #11	36	564	261	455	A MC	52097
B.C. 2	212	370			A MC	52099
B.C. 3	212	371			A MC	52100
B.C. 4	212	372			A MC	52101
LUCHILLA NO. 3	48	236	76	307	A MC	52105
I.C. #2	47	438			A MC	52111
GOLD COIN NO. 2	46	470	82	152	A MC	52112
GOLD COIN NO. 4	48	187	82	151	A MC	52113
GOLD BAR NO. 1	48	446			A MC	52115
GOLD BAR #2	48	446			A MC	52116
WARRIOR EXTENCTION #7	36	579	268	590	A MC	52118
RALSTON 2	261	458			A MC	52120
RALSTON 3	261	459			A MC	52121
RALSTON 4	261	460			A MC	52122
RALSTON 5	261	461			A MC	52123
RALSTON 6	261	462			A MC	52124
RALSTON 7	261	463			A MC	52125
RALSTON 8	261	464			A MC	52126
HOOPEES #3	2	232	295	546	A MC	52173
HOOPEES #4	2	233	295	548	A MC	52174
HOOPEES #5	2	234	295	550	A MC	52175
HOOPEES #6	2	235	295	552	A MC	52176
PINK LIMESTONE #1	170	534	295	537	A MC	52177
PINK LIMESTONE #2	170	535	295	539	A MC	52178
PINK LIMESTONE 3	295	541			A MC	52179
PINK LIMESTONE 4	295	542			A MC	52180
PINK LIMESTONE 5	295	543			A MC	52181
PINK LIMESTONE 6	295	544			A MC	52182
PINK LIMESTONE 7	295	545			A MC	52183
MGO #ONE	170	532			A MC	52259
MGO #2	170	533			A MC	52260

MIAMICLM.LND

30

RECEIVED
BUREAU OF
LAND MANAGEMENT

AUG 14 9 16 AM '96

PAGE 9

EXHIBIT "A" (Continued)

ARIZONA
STATE OFFICE
PHOENIX, ARIZONA

NAME OF CLAIM	ORIGINAL RECORDATION		AMENDED RECORDATION		BLM SERIAL NO.	
	BOOK	PAGE	BOOK	PAGE	SERIAL	NO.
MGO 3	295	554			A MC	52261
MGO 4	295	555			A MC	52262
MGO 5	314	487			A MC	52263
HOOPES PLACER NO. 2	190	347			A MC	52264
MGO #6	818	671			A MC	309608
GE 1	214	466	558	577	A MC	52072
GE 2	214	467	558	580	A MC	52073
GE 3	214	468	558	583	A MC	52074
GE 4	214	469	558	586	A MC	52075
GE 5	214	470	558	589	A MC	52076
GE 6	214	471	558	592	A MC	52077
GE 7	214	472	558	595	A MC	52078
GE 8	214	473	558	598	A MC	52079
GE 9	214	474	558	601	A MC	52080
GE 10	214	475	558	604	A MC	52081
GE 11	214	476			A MC	52082
GE 12	214	477			A MC	52083
GE 13	214	478			A MC	52084
RESCUE MILL	270	576			A MC	48129
VALEY FORGE	6	401			A MC	48108
MAKADO	10	469			A MC	48109
K.C.	6	400	248	590	A MC	48116
CZAR	10	470	248	594	A MC	48117
FOR 3	209	234	255	593	A MC	48121
QUARTZ SITE NO. 6 (A)	466	186			A MC	35797
QUARTZ SITE NO. 7 (A)	466	185			A MC	35798
QUARTZ SITE NO. 8 (A)	466	184			A MC	35799
QUARTZ SITE #25 (A)	466	220			A MC	35817
QUARTZ SITE #26 (A)	466	221			A MC	35818
QUARTZ SITE #27 (A)	466	166			A MC	35819
HARDROCK NO. 1 (A)	466	200			A MC	35822
HARDROCK NO. 2 (A)	466	193			A MC	35823
MOONLIGHT (A)	466	196			A MC	35826
BLACK OAK (A)	466	199			A MC	35827
BLACK OAK NO. 2 (A)	466	198			A MC	35828
BLACK OAK NO. 3 (A)	466	197			A MC	35829
PINTO COPPER FRACTION (A)	466	204			A MC	35837
PINTO COPPER NO. 1 (A)	466	210			A MC	35838

MIAMICLM.LND

28

RECEIVED
BUREAU OF
LAND MANAGEMENT

AUG 14 9 16 AM '96

PAGE 10

EXHIBIT "A" (Continued)

ARIZONA
STATE OFFICE
PHOENIX, ARIZONA

<u>NAME OF CLAIM</u>	<u>ORIGINAL RECORDATION</u>		<u>AMENDED RECORDATION</u>		<u>BLM SERIAL NO.</u>	
	<u>BOOK</u>	<u>PAGE</u>	<u>BOOK</u>	<u>PAGE</u>		
PINTO COPPER NO. 2 (A)	466	211			A MC	35839
PINTO COPPER NO. 3 (A)	466	212			A MC	35840
PINTO COPPER NO. 4 (A)	466	213			A MC	35841
PINTO COPPER NO. 5 (A)	466	214			A MC	35842
PINTO COPPER NO. 6 (A)	466	219			A MC	35843
PINTO COPPER NO. 7 (A)	466	222			A MC	35844
PINTO COPPER NO. 8 (A)	466	223			A MC	35845
PINTO COPPER NO. 9 (A)	466	205			A MC	35846
PINTO COPPER NO. 10 (A)	466	206			A MC	35847
PINTO COPPER NO. 11 (A)	466	207			A MC	35848
PINTO COPPER NO. 12 (A)	466	208			A MC	35849
PINTO COPPER NO. 13 (A)	466	209			A MC	35850
KAY 1	262	305	471	40	A MC	39092
KAY 2	262	306	471	41	A MC	39093
KAY 3	262	307	471	42	A MC	39094
KAY 4	262	308	471	43	A MC	39095
KAY 5	262	309	471	44	A MC	39096
KAY 6	262	310	471	45	A MC	39097
KAY 7	262	311	471	46	A MC	39098
KAY 8	262	312	471	47	A MC	39099
KAY 9	262	313	471	48	A MC	39100
KAY 10	262	314	471	49	A MC	39101
KAY 11	262	315	471	50	A MC	39102
KAY 12	262	316	471	51	A MC	39103
KAY 13	262	317	471	52	A MC	39104
KAY 14	262	318	471	53	A MC	39105
KAY 15	262	319	471	54	A MC	39106
KAY 16	262	320	471	55	A MC	39107
KAY 17	262	321	471	56	A MC	39108
KAY 18	262	322	471	57	A MC	39109
KAY 19	262	323	471	58	A MC	39110
KAY 20	262	324	471	59	A MC	39111
KAY 21	262	325	471	60	A MC	39112
KAY 22	262	326	471	61	A MC	39113
KAY 23	262	327	471	62	A MC	39114
KAY 50	262	352	471	85	A MC	39137
KAY 51	262	353	471	86	A MC	39138
KAY 57	262	359	471	92	A MC	39144

MIAMICLM.LND

RECEIVED
BUREAU OF
LAND MANAGEMENT

PAGE 11

AUG 14 9 16 AM '96

EXHIBIT "A" (Continued)

ARIZONA
STATE OFFICE
PHOENIX, ARIZONA

<u>NAME OF CLAIM</u>	<u>ORIGINAL RECORDATION</u>		<u>AMENDED RECORDATION</u>		<u>BLM SERIAL NO.</u>	
	<u>BOOK</u>	<u>PAGE</u>	<u>BOOK</u>	<u>PAGE</u>		
KAY 58	262	360	471	93	A MC	39145 ✓
KAY 81	264	328	471	110	A MC	39162 ✓
KAY 82	264	329	471	111	A MC	39163 ✓
KAY 85	262	373	471	113	A MC	39165 ✓
KAY 86	262	374	471	114	A MC	39166 ✓
KAY 87	262	375	471	115	A MC	39167 ✓
KAY 88	262	376	471	116	A MC	39168 ✓
KAY 89	262	377	471	117	A MC	39169 ✓
KAY 90	262	378	471	118	A MC	39170 ✓
KAY 91	262	379	471	119	A MC	39171 ✓
KAY 92	262	380	471	120	A MC	39172 ✓
KAY 93	262	381	471	121	A MC	39173 ✓
KAY 94	262	382	471	122	A MC	39174 ✓
KAY 95	262	383	471	123	A MC	39175 ✓
KAY 96	262	384	471	124	A MC	39176 ✓
KAY 97	262	385	471	125	A MC	39177 ✓
KAY 98	262	386	471	126	A MC	39178 ✓
KAY 99	262	387	471	127	A MC	39179 ✓
KAY 100	262	388	471	128	A MC	39180 ✓
KAY 101	262	389	471	129	A MC	39181 ✓
KAY 102	262	390	471	130	A MC	39182 ✓
KAY 103	262	391	471	131	A MC	39183 ✓
KAY 104	262	392	471	132	A MC	39184 ✓
KAY 108	262	396	471	133	A MC	39185 ✓
KAY 109	270	267	471	134	A MC	39186 ✓
KAY 110	270	268	471	135	A MC	39187 ✓
KAY 111	270	269	471	136	A MC	39188 ✓
KAY 112	270	270	471	137	A MC	39189 ✓
KAY 113	270	271	471	138	A MC	39190 ✓
KAY 114	270	272	471	139	A MC	39191 ✓
DESERTER	20	16	24	239	A MC	48124 ✓
CHIEF #3	25	79	24	240	A MC	48125 ✓
CHIEF #4	25	80	24	241	A MC	48126 ✓
CHIEF #5	25	81	24	242	A MC	48127 ✓
CHIEF #6	25	82	24	243	A MC	48128 ✓
KAY 142	536	11			A MC	131768 ✓
KAY 143	536	13			A MC	131769 ✓
CHIEF FRACTION	694	559			A MC	265777 ✓

MIAMICLM.LND

1.8

RECEIVED
 BUREAU OF
 LAND MANAGEMENT

AUG 14 9 16 AM '96

EXHIBIT "A" (Continued)

ARIZONA
 STATE OFFICE
 PHOENIX, ARIZONA

NAME OF CLAIM	ORIGINAL RECORDATION		AMENDED RECORDATION		BLM SERIAL NO.	
	BOOK	PAGE	BOOK	PAGE	SERIAL	NO.
QUARTZ SITE NO. 4 (A)	466	188			A MC	35795
QUARTZ SITE NO. 5 (A)	466	187			A MC	35796
1511551	303	639			A MC	52132
1511552	303	640			A MC	52133
2211551	303	641			A MC	52134
2211552	303	642			A MC	52135
2211553	303	643			A MC	52136
2211554	303	644			A MC	52137
2211555	303	645			A MC	52138
2211556	303	646			A MC	52139
2211557	303	647			A MC	52140
2211558	303	648			A MC	52141
2211559	315	978	319	638	A MC	52142
22115510	315	979	319	640	A MC	52143
22115511	315	980	319	642	A MC	52144
2711551	303	674			A MC	52170
2711552	303	675			A MC	52171
2711553	303	676			A MC	52172
CMHR-2611557	809	724			A MC	308180
CMHR-2611558	809	726			A MC	308181
FUTURE 1 MILLSITE	93-637242				A MC	327648
FUTURE 2 MILLSITE	93-637243				A MC	327649
FUTURE 3 MILLSITE	93-637244				A MC	327650
FUTURE 4 MILLSITE	93-637245				A MC	327651
FUTURE 5 MILLSITE	93-637246				A MC	327652
FUTURE 6 MILLSITE	93-637247				A MC	327653
FUTURE 7 MILLSITE	93-637248				A MC	327654
FUTURE 8 MILLSITE	93-637249				A MC	327655
FUTURE 9 MILLSITE	93-637250				A MC	327657
FUTURE 10 MILLSITE	93-637251				A MC	327658
FUTURE 11 MILLSITE	93-637252				A MC	327659
FUTURE 12 MILLSITE	93-637253				A MC	327660
FUTURE 13 MILLSITE	93-637254				A MC	327661
FUTURE 14 MILLSITE	93-637255				A MC	327662
FUTURE 15 MILLSITE	93-637256				A MC	327663
FUTURE 16 MILLSITE	93-637257				A MC	327664
FUTURE 17 MILLSITE	93-637258				A MC	327665
FUTURE 18 MILLSITE	93-637259				A MC	327666

MIAMICLM.LND

36

RECEIVED
BUREAU OF
LAND MANAGEMENT

PAGE 13

AUG 14 9 16 AM '96

EXHIBIT "A" (Continued)

ARIZONA
STATE OFFICE
PHOENIX, ARIZONA

<u>NAME OF CLAIM</u>	<u>ORIGINAL RECORDATION BOOK PAGE</u>	<u>AMENDED RECORDATION BOOK PAGE</u>	<u>BLM SERIAL NO.</u>
FUTURE 19 MILLSITE	93-637260		A MC 327667
FUTURE 20 MILLSITE	93-637261		A MC 327668
FUTURE 21 MILLSITE	93-637262		A MC 327669
FUTURE 22 MILLSITE	93-637263		A MC 327670
FUTURE 23 MILLSITE	93-637264		A MC 327671
FUTURE 24 MILLSITE	93-637265		A MC 327672
FUTURE 25 MILLSITE	93-637266		A MC 327673
FUTURE 26 MILLSITE	93-637267		A MC 327674
FUTURE 27 MILLSITE	93-637268		A MC 327675
FUTURE 28 MILLSITE	93-637269		A MC 327676
FUTURE 29 MILLSITE	93-637270		A MC 327677
FUTURE 30 MILLSITE	93-637271		A MC 327678
FUTURE 31 MILLSITE	93-637272		A MC 327679
FUTURE 32 MILLSITE	93-637273		A MC 327680
FUTURE 33 MILLSITE	93-637274		A MC 327681
FUTURE 34 MILLSITE	93-637275		A MC 327682
FUTURE 35 MILLSITE	93-637276		A MC 327683
FUTURE 36 MILLSITE	93-637277		A MC 327684
FUTURE 37 MILLSITE	93-637278		A MC 327685
FUTURE 38 MILLSITE	93-637279		A MC 327686
FUTURE 39 MILLSITE	93-637280		A MC 327687
FUTURE 40 MILLSITE	93-637281		A MC 327688
FUTURE 41 MILLSITE	93-637282		A MC 327689
FUTURE 42 MILLSITE	93-637283		A MC 327690
FUTURE 43 MILLSITE	93-637284		A MC 327691
FUTURE 44 MILLSITE	93-637285		A MC 327692
FUTURE 45 MILLSITE	93-637286		A MC 327693
FUTURE 46 MILLSITE	93-637287		A MC 327694
FUTURE 47 MILLSITE	93-637288		A MC 327695
FUTURE 48 MILLSITE	93-637289		A MC 327696
FUTURE 49 MILLSITE	93-637290		A MC 327697
FUTURE 50 MILLSITE	93-673291		A MC 327698
FUTURE 51 MILLSITE	93-637292		A MC 327699
FUTURE 52 MILLSITE	93-637293		A MC 327700
FUTURE 53 MILLSITE	93-637294		A MC 327701
FUTURE 54 MILLSITE	93-637295		A MC 327702
FUTURE 55 MILLSITE	93-637296		A MC 327703
FUTURE 56 MILLSITE	93-637297		A MC 327704

MIAMICLM.LND

38

RECEIVED
BUREAU OF
LAND MANAGEMENT

AUG 14 9 16 AM '96

PAGE 14

EXHIBIT "A" (Continued)

ARIZONA
STATE OFFICE
PHOENIX, ARIZONA

<u>NAME OF CLAIM</u>	<u>ORIGINAL RECORDATION BOOK PAGE</u>	<u>AMENDED RECORDATION BOOK PAGE</u>	<u>BLM SERIAL NO.</u>
FUTURE 57 MILLSITE	93-637298		A MC 327705
FUTURE 58 MILLSITE	93-637299		A MC 327706
FUTURE 59 MILLSITE	93-637300		A MC 327707
FUTURE 60 MILLSITE	93-637301		A MC 327708
FUTURE 61 MILLSITE	93-637302		A MC 327709
FUTURE 62 MILLSITE	93-637303		A MC 327710
FUTURE 63 MILLSITE	93-637304		A MC 327711
FUTURE 64 MILLSITE	93-637305		A MC 327712
FUTURE 65 MILLSITE	93-637306		A MC 327713
FUTURE 66 MILLSITE	93-637307		A MC 327714
FUTURE 67 MILLSITE	93-637308		A MC 327715
FUTURE 68 MILLSITE	93-637309		A MC 327716
FUTURE 69 MILLSITE	93-637310		A MC 327717
FUTURE 70 MILLSITE	93-637311		A MC 327718
FUTURE 71 MILLSITE	93-637312		A MC 327719
FUTURE 72 MILLSITE	93-637313		A MC 327720
FUTURE 73 MILLSITE	93-637314		A MC 327721
FUTURE 74 MILLSITE	93-637315		A MC 327722
FUTURE 75 MILLSITE	93-637316		A MC 327723
FUTURE 76 MILLSITE	93-637317		A MC 327724
FUTURE 77 MILLSITE	93-637318		A MC 327725
FUTURE 78 MILLSITE	93-637319		A MC 327726
FUTURE 79 MILLSITE	93-637320		A MC 327727
FUTURE 80 MILLSITE	93-637321		A MC 327728
FUTURE 81 MILLSITE	93-637322		A MC 327729
FUTURE 82 MILLSITE	93-637323		A MC 327730
FUTURE 83 MILLSITE	93-637324		A MC 327731
FUTURE 84 MILLSITE	93-637325		A MC 327732
FUTURE 85 MILLSITE	93-637326		A MC 327733
FUTURE 86 MILLSITE	93-637327		A MC 327734
FUTURE 87 MILLSITE	93-637328		A MC 327735
FUTURE 88 MILLSITE	93-637329		A MC 327736
FUTURE 89 MILLSITE	93-637330		A MC 327737
FUTURE 90 MILLSITE	93-637331		A MC 327738
FUTURE 91 MILLSITE	93-637332		A MC 327739
FUTURE 92 MILLSITE	93-637333		A MC 327740
FUTURE 93 MILLSITE	93-637334		A MC 327741
FUTURE 94 MILLSITE	93-637335		A MC 327742

MIAMICLM.LND

58

RECEIVED
BUREAU OF
LAND MANAGEMENT

PAGE 15

AUG 14 9 16 AM '96

EXHIBIT "A" (Continued)

ARIZONA
STATE OFFICE
PHOENIX, ARIZONA
NAME OF CLAIM

ORIGINAL
RECORDATION
BOOK PAGE

AMENDED
RECORDATION
BOOK PAGE

BLM
SERIAL NO.

FUTURE 95 MILLSITE	93-637336		A MC 327743
FUTURE 96 MILLSITE	93-637337		A MC 327744
FUTURE 97 MILLSITE	93-637338		A MC 327745
FUTURE 98 MILLSITE	93-637339		A MC 327746
FUTURE 99 MILLSITE	93-637340		A MC 327747
FUTURE 100 MILLSITE	93-637341		A MC 327748
FUTURE 101 MILLSITE	93-637342		A MC 327749
FUTURE 102 MILLSITE	93-637343		A MC 327750
FUTURE 103 MILLSITE	93-637344		A MC 327751
FUTURE 104 MILLSITE	93-637345		A MC 327752
FUTURE 105 MILLSITE	93-637346		A MC 327753
FUTURE 107 MILLSITE	93-637348		A MC 327755
FUTURE 108 MILLSITE	93-637349		A MC 327756
FUTURE 109 MILLSITE	93-637350		A MC 327757
FUTURE 110 MILLSITE	93-637351		A MC 327758
FUTURE 111 MILLSITE	93-637352		A MC 327759
FUTURE 112 MILLSITE	93-637353		A MC 327760
FUTURE 113 MILLSITE	93-637354		A MC 327761
FUTURE 114 MILLSITE	93-637355		A MC 327762
FUTURE 115 MILLSITE	93-637356		A MC 327763
FUTURE 116 MILLSITE	93-637357		A MC 327764
FUTURE 117 MILLSITE	93-637358		A MC 327765
FUTURE 118 MILLSITE	93-637359		A MC 327766
FUTURE 119 MILLSITE	93-637360		A MC 327767
FUTURE 120 MILLSITE	93-637361		A MC 327768
FUTURE 121 MILLSITE	93-637362		A MC 327769
FUTURE 122 MILLSITE	93-637363		A MC 327770
FUTURE 123 MILLSITE	93-637364		A MC 327771
FUTURE 124 MILLSITE	93-637365		A MC 327772
FUTURE 125 MILLSITE	93-637366		A MC 327773
FUTURE 126 MILLSITE	93-637367		A MC 327774
FUTURE 127 MILLSITE	93-637368		A MC 327775
FUTURE 128 MILLSITE	93-637369		A MC 327776
FUTURE 129 MILLSITE	93-637370		A MC 327777
FUTURE 130 MILLSITE	93-637371		A MC 327778
FUTURE 131 MILLSITE	93-637372		A MC 327779
FUTURE 132 MILLSITE	93-637373		A MC 327780
FUTURE 133 MILLSITE	93-637374		A MC 327781

MIAMICLM.LND

RECEIVED
BUREAU OF
LAND MANAGEMENT

PAGE 16

AUG 14 9 16 AM '96

EXHIBIT "A" (Continued)

ARIZONA
STATE OFFICE
PHOENIX, ARIZONA

NAME OF CLAIM

ORIGINAL
RECORDATION
BOOK PAGE

AMENDED
RECORDATION
BOOK PAGE

BLM
SERIAL NO.

FUTURE 134 MILLSITE	93-637375		A MC 327782
FUTURE 135 MILLSITE	93-637376		A MC 327783
FUTURE 136 MILLSITE	93-637377		A MC 327784
FUTURE 137 MILLSITE	93-637378		A MC 327785
FUTURE 138 MILLSITE	93-637379		A MC 327786
FUTURE 139 MILLSITE	93-637380		A MC 327787
FUTURE 140 MILLSITE	93-637381		A MC 327788
FUTURE 141 MILLSITE	93-637382		A MC 327789
FUTURE 142 MILLSITE	93-637383		A MC 327790
FUTURE 143 MILLSITE	93-637384		A MC 327791
FUTURE 144 MILLSITE	93-637385		A MC 327792
FUTURE 145 MILLSITE	93-637386		A MC 327793
FUTURE 146 MILLSITE	93-637387		A MC 327794
FUTURE 147 MILLSITE	93-637388		A MC 327795
FUTURE 148 MILLSITE	93-637389		A MC 327796
FUTURE 149 MILLSITE	93-637390		A MC 327797
FUTURE 150 MILLSITE	93-637391		A MC 327798
FUTURE 151 MILLSITE	93-637392		A MC 327799
FUTURE 152 MILLSITE	93-637393		A MC 327800
FUTURE 153 MILLSITE	93-637394		A MC 327801
FUTURE 154 MILLSITE	93-637395		A MC 327802
FUTURE 155 MILLSITE	93-637396		A MC 327803
FUTURE 156 MILLSITE	93-637397		A MC 327804
FUTURE 157 MILLSITE	93-637398		A MC 327805
FUTURE 162 MILLSITE	93-637403		A MC 327810
FUTURE 163 MILLSITE	93-637404		A MC 327811
FUTURE 164 MILLSITE	93-637405		A MC 327812
FUTURE 165 MILLSITE	93-637406		A MC 327813
FUTURE 166 MILLSITE	93-637407		A MC 327814
FUTURE 167 MILLSITE	93-637408		A MC 327815
FUTURE 168 MILLSITE	93-637409		A MC 327816
FUTURE 169 MILLSITE	93-637410		A MC 327817
FUTURE 170 MILLSITE	93-637411		A MC 327818
FUTURE 171 MILLSITE	93-637412		A MC 327819
FUTURE 172 MILLSITE	93-637413		A MC 327820
FUTURE 173 MILLSITE	93-637414		A MC 327821
FUTURE 174 MILLSITE	93-637415		A MC 327822
FUTURE 179 MILLSITE	93-637420		A MC 327827

MIAMICLM.LND

38

RECEIVED
BUREAU OF
LAND MANAGEMENT

PAGE 17

AUG 14 9 16 AM '96

EXHIBIT "A" (Continued)

ARIZONA
STATE OFFICE
PHOENIX, ARIZONA
NAME OF CLAIM

ORIGINAL
RECORDATION
BOOK PAGE

AMENDED
RECORDATION
BOOK PAGE

BLM
SERIAL NO.

FUTURE 180 MILLSITE	93-637421		A MC 327828
FUTURE 181 MILLSITE	93-637422		A MC 327829
FUTURE 182 MILLSITE	93-637423		A MC 327830
FUTURE 183 MILLSITE	93-637424		A MC 327831
FUTURE 184 MILLSITE	93-637425		A MC 327832
FUTURE 185 MILLSITE	93-637426		A MC 327833
FUTURE 186 MILLSITE	93-637427		A MC 327834
FUTURE 187 MILLSITE	93-637428		A MC 327835
FUTURE 188 MILLSITE	93-637429		A MC 327836
FUTURE 189 MILLSITE	93-637430		A MC 327837
FUTURE 190 MILLSITE	93-637431		A MC 327838
FUTURE 191 MILLSITE	93-637432		A MC 327839
FUTURE 192 MILLSITE	93-637433		A MC 327840
FUTURE 193 MILLSITE	93-637434		A MC 327841
FUTURE 195 MILLSITE	93-637436		A MC 327843
FUTURE 196 MILLSITE	93-637437		A MC 327844
FUTURE 197 MILLSITE	93-637438		A MC 327845
FUTURE 198 MILLSITE	93-637439		A MC 327846
FUTURE 199 MILLSITE	93-637440		A MC 327847
FUTURE 200 MILLSITE	93-637441		A MC 327848
FUTURE 201 MILLSITE	93-637442		A MC 327849
FUTURE 202 MILLSITE	93-637443		A MC 327850
FUTURE 203 MILLSITE	93-637444		A MC 327851
FUTURE 204 MILLSITE	93-637445		A MC 327852
FUTURE 206 MILLSITE	93-637447		A MC 327854
FUTURE 207 MILLSITE	93-637448		A MC 327855
CMC-OX 15	94-647102		A MC 330826
CMC-OX 16	94-647103		A MC 330827
CMC-OX 17	94-647104		A MC 330828
CMC-OX 18	94-647105		A MC 330829
CMC-OX 19	94-647106		A MC 330830
CMC-OX 20	94-647107		A MC 330831
CMC-OX 21	94-647108		A MC 330832
CMC-OX 22	94-647109		A MC 330833
CMC-OX 23	94-647110		A MC 330834
CMC-OX 24	94-647111		A MC 330835
CMC-OX 25	94-647112	94-650891	A MC 330836
CMC-OX 26	94-647113	94-650892	A MC 330837

MIAMICLM.LND

36

RECEIVED
BUREAU OF
LAND MANAGEMENT

AUG 14 9 17 AM '96

PAGE 18

EXHIBIT "A" (Continued)

ARIZONA
STATE OFFICE
PHOENIX, ARIZONA

<u>NAME OF CLAIM</u>	<u>ORIGINAL RECORDATION BOOK PAGE</u>	<u>AMENDED RECORDATION BOOK PAGE</u>	<u>BLM SERIAL NO.</u>
CMC-OX 27	94-647114	94-650893	A MC 330838
CMC-OX 31	94-647115		A MC 330839
CMC-OX 32	94-647116		A MC 330840
CMC-OX 33	94-647117		A MC 330841
CMC-OX 34	94-647118		A MC 330842
CMC-OX 35	94-647119		A MC 330843
CMC-OX 36	94-647120		A MC 330844
CMC-OX 37	94-647121		A MC 330845
CMC-OX 38	94-647122		A MC 330846
CMC-OX 39	94-647123		A MC 330847
CMC-OX 40	94-647124		A MC 330848
CMC-OX 41	94-647125		A MC 330849
CMC-OX 45	94-647126		A MC 330850
CMC-OX 46	94-647127		A MC 330851
CMC-OX 47	94-647128		A MC 330852
CMC-OX 48	94-647129		A MC 330853
CMC-OX 49	94-647130		A MC 330854
CMC-OX 50	94-647131		A MC 330855
CMC-OX 51	94-647132		A MC 330856
CMC-OX 52	94-647133		A MC 330857
CMC-OX 53	94-647134		A MC 330858
CMC-OX 54	94-647135		A MC 330859
CMC-OX 55	94-647136		A MC 330860
QUARTZ SITE 100	95-660236		A MC 333428
QUARTZ SITE 101	95-660237		A MC 333429
QUARTZ SITE 102	95-660238		A MC 333430
QUARTZ SITE 103	95-660239		A MC 333431
QUARTZ SITE 104	95-660240		A MC 333432
QUARTZ SITE 105	95-660241		A MC 333433
QUARTZ SITE 106	95-660242		A MC 333434
QUARTZ SITE 107	95-660243		A MC 333435
QUARTZ SITE 108	95-660244		A MC 333436
QUARTZ SITE 109	95-660245		A MC 333437
QUARTZ SITE 121	95-660256		A MC 333438
QUARTZ SITE 122	95-660257		A MC 333439
QUARTZ SITE 123	95-660258		A MC 333440
QUARTZ SITE 124	95-660259		A MC 333441
QUARTZ SITE 125	95-660260		A MC 333442

MIAMICLM.LND

30

RECEIVED
BUREAU OF
LAND MANAGEMENT

AUG 14 9 17 AM '96

PAGE 19

EXHIBIT "A" (Continued)

ARIZONA
STATE OFFICE
PHOENIX, ARIZONA

NAME OF CLAIM

ORIGINAL
RECORDATION
BOOK PAGE

AMENDED
RECORDATION
BOOK PAGE

BLM
SERIAL NO.

QUARTZ SITE 126	95-660261		A MC 333443
QUARTZ SITE 127	95-660262		A MC 333444
QUARTZ SITE 130	95-660263		A MC 333445
QUARTZ SITE 131	95-660264		A MC 333446
QUARTZ SITE NO. 11 (A)	466 181		A MC 35802
QUARTZ SITE NO. 12 (A)	466 180		A MC 35803
QUARTZ SITE NO. 13 (A)	466 179		A MC 35804
QUARTZ SITE NO. 14 (A)	466 178		A MC 35805

MIAMICLM.LND

7

Subject:

Applicant:

TC/AZ

06/15/96

CLAIM MAINTENANCE FEE 1997 (\$69)

2 6 13

66,900.00

Remitter:

447

Assignor: CYPRUS ANAX MINERALS COMPANY

9100 EAST MINERAL CIRCLE

PO BOX 3266

SAME AS CK. #08212465

EASE MANAGEMENT DATA		<input type="checkbox"/> NEW <input type="checkbox"/> UPDATE		<input type="checkbox"/> PAYMENT		SAME AS CK. #08212465			
ORIGINAL SERIAL NO.	ASG.	TYPE	ST.	CTY.	FUND SYMBOL			ACRES/UNITS	RATE
AMOUNT	ANV. DATE	EXP. DATE	BILL CYC.	S/C	DISTRICT	NEXT BILL	MISC. DATA	U of M	ACTUAL UNITS
AMC 51294	ET AL								

24349-24351	49334-49368	52088-52097	131768-131769
35795-35799	49375	52099-52101	265777
35802-35805	49377	52103-52116	293003
35817-35819	49379-49381	52118	299053-299070
35822-35823	49383	52120-52126	303011-303019
35826-35829	49385	52132-52144	309608
35837-35850	49409-49434	52170-52185	308180-308188
39092-39114	49436-49438	52188-52190	327648-327650
39137-39138	49476-49477	52192	327657-32775
39144-39145	49486-49492	52194-52195	327755-327800
39162-39163	49498-49501	52197-52198	327810-327820
39165-39191	49511-49513	52202-52210	327827-327840
48108-48109	49524-49526	52212	327843-327850
48116-48117	49535-49539	52215	327854-327855
48121	49542-49544	52217	330826-330860
48124-48129	49577-49624	52220-52224	333428-333440
49312-49313	51294-51295	52226-52242	312258-312260
49318	51319-51326	52246-52248	
49320	52072-52084	52259-52264	
49329	52086	97788-97793	



Cyprus Amax Minerals Company
9100 East Mineral Circle
Post Office Box 3299
Englewood, Colorado 80155
303-643-5000

48023; 294310; 294702;
325261;

Certified Mail

August 10, 1995

SR

U.S. Department of the Interior
Bureau of Land Management
3707 North 7th Street
Siete Square Building
Phoenix, Arizona 85014

**Maintenance Fees for Unpatented Mining Claims
Cyprus Christmas Mine Corporation**

Gentlemen:

Pursuant to 43 CFR § 3833.1-5, as amended, Cyprus Christmas Mine Corporation desires to retain/maintain the 500 unpatented lode mining claims which are listed on the attached Exhibit "A". Also, enclosed is our check in the amount of \$50,000.00 (\$100.00 per claim) to cover the required maintenance fees necessary to retain/maintain the claims through the period ending 12:00 noon on September 1, 1996.

Please acknowledge receipt by dating and signing where indicated below and return one (1) copy of this letter, together with a date and time stamped copy of Exhibit "A", to the attention of the **Land Management Department** at the above letterhead address.

Should you have any questions, please contact me at (303) 643-5140. Thank you for your assistance.

Yours truly,

Kim Aaron
Land Administrator

/kaa

Enclosures

8/24/95 *Sevias* (TR)
ENTERED IN COMPUTER
96 maintenance fee

9:00 A.M.
PHOENIX, ARIZONA

RECEIVED
B.L.M. AZ STATE OFFICE
Aug 14 '95

RECEIVED AND ACKNOWLEDGED THIS ____ DAY OF AUGUST, 1995

BY: _____

TITLE: _____

AMC 48023

EXHIBIT "A"

Attached to and made a part of that certain letter dated the 10th day of August, 1994, covering the following described unpatented lode claims and mill sites located in the Counties of Gila and Pinal, State of Arizona, to-wit:

NAME OF CLAIM	ORIGINAL RECORDATION		AMENDED RECORDATION		BLM SERIAL NO.	
	BOOK	PAGE	BOOK	PAGE	SERIAL	NO.
H.A.	48	180			A MC	48328
LITTLE EMMA	48	180			A MC	48329
PEDRO	48	181			A MC	48330
PLUG	48	181			A MC	48331
TICKET CHOPPER	48	181			A MC	48332
UNCLE DAN	48	182			A MC	48333
ATLAS	48	193			A MC	48334
ATLAS NO. 1	48	193			A MC	48335
ATLAS NO. 2	48	193			A MC	48336
BLAINE	48	194			A MC	48337
CALUMET	48	194			A MC	48338
COBRE HIERRO	48	194			A MC	48339
CUPRITE	48	195			A MC	48340
EMERALD	48	195			A MC	48341
GOV. CURTIN	48	195			A MC	48342
LORRAINE	48	196			A MC	48343
LOGAN	48	196			A MC	48344
O'CARROL	48	196			A MC	48345
OLD HAYSEED	48	197			A MC	48346
OXIDE	48	197			A MC	48347
MARYLAND	48	197			A MC	48348
MISSOURI	48	198			A MC	48349
RIDGE	48	198			A MC	48350
RINGTAIL SNORTER	48	198			A MC	48351
WAHOLOTE	48	199			A MC	48352
WHISTLER	48	199			A MC	48353
DISPATCHER	48	209			A MC	48354
COBRE RICO	48	23	48	215	A MC	48355
RIGHT ANGLE	48	28			A MC	48356
BLUE BIRD	48	22	42	138	A MC	48357
LOUIS	49	23			A MC	48358
FRONTIER	49	23			A MC	48359
ANGLES WHISPER	49	22			A MC	48360
SPION KOP	49	22			A MC	48361
IRON	49	22			A MC	48362
TORNADO	49	15			A MC	48363
BISCUIT	49	15			A MC	48364
SLEEPING BEAUTY	49	15			A MC	48365
WILD WEST	49	14			A MC	48366
MID WEST	49	14			A MC	48367
WAY UP	48	29	42	144	A MC	48368
STEMWINDER	48	29	42	143	A MC	48369

RECEIVED
 BLM STATE OFFICE
 AUG 19 1994
 9:00 A.M.
 PHOENIX, ARIZONA

ENTERED IN COMPUTER

96 Master Jones

42-8m

EXHIBIT "A" CONTINUED

NAME OF CLAIM	ORIGINAL RECORDATION		AMENDED RECORDATION		BLM	
	BOOK	PAGE	BOOK	PAGE	SERIAL	NO.
QUARTZITE	48	27	42	142	A MC	48370
PIRATE	48	27	386	770	A MC	48371
JUNCTION	48	24	42	140	A MC	48372
GRAND VIEW	48	24	42	139	A MC	48373
COLORADO	49	23			A MC	48374
NATIONAL	49	24			A MC	48375
BANK	49	24			A MC	48376
PALO CHRISTIE	49	24			A MC	48377
CEDRO	49	25			A MC	48378
ALASKA	49	25			A MC	48379
LU LU	49	25			A MC	48380
FRATION	49	26			A MC	48381
POLECAT	49	26			A MC	48382
PALMETTO	49	26			A MC	48383
OUT-LOOK	49	28			A MC	48384
CRACKER	49	29			A MC	48385
QUAIL	49	29			A MC	48386
SAMPLE	49	29			A MC	48387
CORAL	49	30			A MC	48388
VERITAS	49	30			A MC	48389
HARVARD	49	30			A MC	48390
FRONTSIDE	49	31			A MC	48391
RATTLER	119	333			A MC	48392
RATTLER EXTENSION 1	273	708			A MC	48393
RATTLER EXTENSION 2	273	709			A MC	48394
RATTLER EXTENSION 3	273	710			A MC	48395
RATTLER EXTENSION 4	273	711			A MC	48396
RATTLER EXTENSION 5	273	712			A MC	48397
RATTLER EXTENSION 6	273	713			A MC	48398
RATTLER EXTENSION 7	273	714			A MC	48399
FRACTION NO. 2	244	24			A MC	48400
TAILING MILL SITE NO. 1	290	396			A MC	48023
TAILING MILL SITE NO. 2	290	397			A MC	48024
TAILING MILL SITE NO. 3	290	398			A MC	48025
TAILING MILL SITE NO. 4	290	399			A MC	48026
TAILING MILL SITE NO. 5	290	400			A MC	48027
TAILING MILL SITE NO. 6	290	401			A MC	48028
TAILING MILL SITE NO. 7	290	402			A MC	48029
TAILING MILL SITE NO. 8	290	403			A MC	48030
TAILING MILL SITE NO. 9	290	404			A MC	48031
TAILING MILL SITE NO. 10	290	405			A MC	48032
TAILING MILL SITE NO. 11	290	406			A MC	48033
TAILING MILL SITE NO. 12	290	407			A MC	48034
TAILING MILL SITE NO. 13	290	408			A MC	48035
TAILING MILL SITE NO. 14	290	409			A MC	48036
TAILING MILL SITE NO. 15	290	410			A MC	48037

PHOENIX, ARIZONA
9:00 A.M.

AUG 14 '95

RECEIVED
BLM AZ STATE OFFICE

ENTERED IN COMPUTER

Ab maintenance fee

46sqm

EXHIBIT "A" CONTINUED

NAME OF CLAIM	ORIGINAL RECORDATION		AMENDED RECORDATION		BLM	
	BOOK	PAGE	BOOK	PAGE	SERIAL	NO.
TAILING MILL SITE NO. 16	290	411			A MC	48038
TAILING MILL SITE NO. 17	290	412			A MC	48039
TAILING MILL SITE NO. 18	290	413			A MC	48040
TAILING MILL SITE NO. 19	290	414			A MC	48041
TAILING MILL SITE NO. 20	290	415			A MC	48042
TAILING MILL SITE NO. 21	290	416			A MC	48043
TAILING MILL SITE NO. 22	290	417			A MC	48044
TAILING MILL SITE NO. 23	290	418			A MC	48045
TAILING MILL SITE NO. 24	290	419			A MC	48046
TAILING MILL SITE NO. 25	290	420			A MC	48047
TAILING MILL SITE NO. 26	290	421			A MC	48048
TAILING MILL SITE NO. 27	290	422			A MC	48049
TAILING MILL SITE NO. 28	290	423			A MC	48050
TAILING MILL SITE NO. 29	290	424			A MC	48051
TAILING MILL SITE NO. 30	290	425			A MC	48052
TAILING MILL SITE NO. 31	290	426			A MC	48053
TAILING MILL SITE NO. 32	290	427			A MC	48054
TAILING MILL SITE NO. 33	290	428			A MC	48055
TAILING MILL SITE NO. 34	290	429			A MC	48056
TAILING MILL SITE NO. 35	290	430			A MC	48057
TAILING MILL SITE NO. 36	290	431			A MC	48058
TAILING MILL SITE NO. 37	290	432			A MC	48059
TAILING MILL SITE NO. 38	290	433			A MC	48060
TAILING MILL SITE NO. 39	290	434			A MC	48061
TAILING MILL SITE NO. 40	290	435			A MC	48062
TAILING MILL SITE NO. 41	290	436			A MC	48063
TAILING MILL SITE NO. 42	336	871			A MC	48064
XMAS 1	314	955			A MC	48065
XMAS 2	314	956			A MC	48066
XMAS 3	314	957			A MC	48067
XMAS 4	314	958			A MC	48068
XMAS 5	314	959			A MC	48069
XMAS 6	314	960			A MC	48070
XMAS 7	314	961			A MC	48071
XMAS 8	314	962			A MC	48072
XMAS 9	314	963			A MC	48073
XMAS 10	314	964			A MC	48074
XMAS 11	314	965			A MC	48075
XMAS 12	314	966			A MC	48076
XMAS 14	314	967			A MC	48077
XMAS 15	314	968			A MC	48078
XMAS 16	314	969			A MC	48079
XMAS 17	314	970			A MC	48080
XMAS 18	314	971			A MC	48081
XMAS 19	314	972			A MC	48082
XMAS 20	314	973			A MC	48083

PHOENIX, ARIZONA
9:00 A.M.

AUG 14 1956

RECEIVED
BLM AZ STATE OFFICE

ENTERED IN COMPUTER
To maintenance fee

46 sqm

EXHIBIT "A" CONTINUED

NAME OF CLAIM	ORIGINAL RECORDATION		AMENDED RECORDATION		BLM SERIAL NO.	
	BOOK	PAGE	BOOK	PAGE	SERIAL	NO.
XMAS 21	314	974			A MC	48084
XMAS 22	314	975			A MC	48085
XMAS 23	314	976			A MC	48086
XMAS 24	314	977			A MC	48087
XMAS 25	314	978			A MC	48088
XMAS 26	314	979			A MC	48089
XMAS 27	314	980			A MC	48090
XMAS 28	314	981			A MC	48091
XMAS 29	314	982			A MC	48092
XMAS 30	314	983			A MC	48093
XMAS 31	314	984			A MC	48094
XMAS 32	314	985			A MC	48095
XMAS 33	314	986			A MC	48096
XMAS 34	314	987			A MC	48097
XMAS 35	314	988			A MC	48098
XMAS 36	314	989			A MC	48099
XMAS 38	314	990			A MC	48100
XMAS 39	314	991			A MC	48101
XMAS 40	314	992			A MC	48102
XMAS 41	314	993			A MC	48103
XMAS 42	314	994			A MC	48104
XMAS 43	314	995			A MC	48105
XMAS 44	314	996			A MC	48106
XMAS 45	314	997			A MC	48107
TITANIUM 1	63	435			A MC	48130
TITANIUM 2	63	436			A MC	48131
TITANIUM 3	63	437			A MC	48132
SQUAW PEAK NO. 2	8	440			A MC	48133
MISSCAL	8	439	14	354	A MC	48134
RIM	8	438			A MC	48135
RIM NO. 2	8	439			A MC	48136
LAST CHANCE	14	82			A MC	48137
J.C.	14	84			A MC	48138
S.P.	14	83			A MC	48139
SEEDER	8	35			A MC	48140
SEEDER NO. 2	8	439			A MC	48141
WHITE MOUNTAIN MINE	8	32			A MC	48142
HAPPY HOOLIGAN	8	31	14	353	A MC	48143
FAIR VIEW	13	628	14	352	A MC	48144
SHAMROCK	8	467			A MC	48145
CATHRINE	14	393			A MC	48146
FRACTION	14	392			A MC	48147
BLUFF	8	42	41	219	A MC	48148
PACKARD NO. 1	16	515	41	220	A MC	48149
PACKARD NO. 2	240	231			A MC	48150
WEDGE	8	47	48	328	A MC	48151

RECEIVED
 BLM AT SALT LAKE OFFICE
 Aug 14 1996
 PHOENIX, ARIZONA

ENTERED IN COMPUTER
96 maintenance fee

46sqm

EXHIBIT "A" CONTINUED

NAME OF CLAIM	ORIGINAL RECORDATION		AMENDED RECORDATION		BLM SERIAL NO.	
	BOOK	PAGE	BOOK	PAGE	SERIAL	NO.
WALLACE	8	231	41	219	A MC	48152
CHRISTMAS NO. 1	40	575	322	514	A MC	48153
CHRISTMAS NO. 3	40	577	41	211	A MC	48154
CHRISTMAS NO. 4	40	578	250	474	A MC	48155
BYRD	43	391	41	209	A MC	48156
LINDBERGH	43	392	41	215	A MC	48157
FINESSE	43	459	41	212	A MC	48158
TONTO	43	460	41	216	A MC	48159
FLAMINGO	43	461	41	213	A MC	48160
HOT SHOT	43	462	41	215	A MC	48161
BLACK HAWK	16	559	41	218	A MC	48162
BEVERLY NO. 1	44	117	41	205	A MC	48163
BEVERLY NO. 2	44	118	41	206	A MC	48164
BEVERLY NO. 3	44	119	41	207	A MC	48165
BEVERLY NO. 4	240	232			A MC	48166
BEVERLY NO. 5	44	240	41	208	A MC	48167
BEVERLY NO. 6	44	241	48	328	A MC	48168
O'BRIEN NO. 1	239	189			A MC	48169
O'BRIEN NO. 2	49	547			A MC	48170
O'BRIEN NO. 3	49	548			A MC	48171
O'BRIEN NO. 4	49	548			A MC	48172
O'BRIEN NO. 5	49	549			A MC	48173
O'BRIEN NO. 6	240	233			A MC	48174
BALLARD	43	469	41	205	A MC	48175
HIGH BALL	43	468	41	214	A MC	48176
SPOTTED PUP	43	465	41	216	A MC	48177
FLAPPER	43	495	41	214	A MC	48178
COQUETTE	43	494	41	212	A MC	48179
LIME	42	243			A MC	48180
CHRISTMAS 5	29	198			A MC	48181
CHRISTMAS 6	29	199			A MC	48182
CHRISTMAS 7	29	200			A MC	48183
CHRISTMAS 8	29	201			A MC	48184
CHRISTMAS 9	29	202			A MC	48185
CHRISTMAS 10	29	203			A MC	48186
CHRISTMAS 11	29	204			A MC	48187
CHRISTMAS 12	29	205			A MC	48188
CHRISTMAS 13	29	206			A MC	48189
CHRISTMAS 14	29	207			A MC	48190
CHRISTMAS 15	29	208			A MC	48191
CHRISTMAS 16	29	209			A MC	48192
CHRISTMAS 17	29	210			A MC	48193
CHRISTMAS 18	29	211			A MC	48194
CHRISTMAS 19	29	212			A MC	48195
CHRISTMAS 20	29	213			A MC	48196
CHRISTMAS 22	215	164			A MC	48197

PHOENIX, ARIZONA
9:00 A.M.

Aug 14 1995

RECEIVED
BLM AZ STATE OFFICE

ENTERED IN COMPUTER

96 maintenance fee

46 sym

EXHIBIT "A" CONTINUED

NAME OF CLAIM	ORIGINAL RECORDATION		AMENDED RECORDATION		BLM	
	BOOK	PAGE	BOOK	PAGE	SERIAL	NO.
CHRISTMAS 23	215	165			A MC	48198
CHRISTMAS 24	215	166			A MC	48199
CHRISTMAS 25	215	167			A MC	48200
INSPIRATION 1	25	438	181	120	A MC	48201
INSPIRATION 4	24	187			A MC	48202
INSPIRATION 5	24	188			A MC	48203
INSPIRATION 45	59	122			A MC	48204
INSPIRATION 47	182	578	238	256	A MC	48205
INSPIRATION 48	182	579			A MC	48206
INSPIRATION 49	182	580			A MC	48207
INSPIRATION 50	182	581			A MC	48208
INSPIRATION 51	182	582			A MC	48209
INSPIRATION 56	217	279			A MC	48210
INSPIRATION 57	217	280			A MC	48211
INSPIRATION 58	230	75			A MC	48212
INSPIRATION 59	230	76			A MC	48213
INSPIRATION 60	259	345			A MC	48214
INSPIRATION 61	259	346			A MC	48215
INSPIRATION 62	259	347			A MC	48216
INSPIRATION 63	259	348			A MC	48217
INSPIRATION 64	259	349			A MC	48218
INSPIRATION 65	259	350			A MC	48219
INSPIRATION 66	259	351			A MC	48220
INSPIRATION 67	259	352			A MC	48221
INSPIRATION 68	259	353			A MC	48222
INSPIRATION 69	259	354			A MC	48223
INSPIRATION 70	259	355			A MC	48224
INSPIRATION 71	259	356			A MC	48225
INSPIRATION 72	259	357			A MC	48226
INSPIRATION 73	259	358			A MC	48227
INSPIRATION 74	259	359			A MC	48228
INSPIRATION 75	259	360			A MC	48229
INSPIRATION 76	259	361			A MC	48230
INSPIRATION 77	259	362			A MC	48231
INSPIRATION 78	259	363			A MC	48232
INSPIRATION 79	259	364			A MC	48233
INSPIRATION 80	259	365			A MC	48234
INSPIRATION 81	259	366			A MC	48235
INSPIRATION 82	259	367			A MC	48236
INSPIRATION 83	259	368			A MC	48237
INSPIRATION 84	259	369			A MC	48238
INSPIRATION 85	259	370			A MC	48239
INSPIRATION 86	259	371			A MC	48240
INSPIRATION 87	259	372			A MC	48241
INSPIRATION 88	259	373			A MC	48242
INSPIRATION 89	259	374			A MC	48243

RECEIVED
 81 M. AZ STATE OFFICE
 AUG 14 1995
 9:00 A.M.
 PHOENIX, ARIZONA

ENTERED IN COMPUTER
 9/6 maintenance fee

46 sep

EXHIBIT "A" CONTINUED

NAME OF CLAIM	ORIGINAL RECORDATION		AMENDED RECORDATION		BLM	
	BOOK	PAGE	BOOK	PAGE	SERIAL	NO.
INSPIRATION 90	259	375			A MC	48244
INSPIRATION 91	259	376			A MC	48245
INSPIRATION 92	259	377			A MC	48246
INSPIRATION 93	259	378			A MC	48247
INSPIRATION 94	259	379			A MC	48248
INSPIRATION 95	259	380			A MC	48249
INSPIRATION 96	259	381			A MC	48250
INSPIRATION 97	259	382			A MC	48251
INSPIRATION 98	259	383			A MC	48252
INSPIRATION 103	259	384			A MC	48253
INSPIRATION 104	259	385			A MC	48254
INSPIRATION 105	259	386			A MC	48255
INSPIRATION 106	259	387			A MC	48256
INSPIRATION 107	292	523			A MC	48257
INSPIRATION 108	292	524			A MC	48258
INSPIRATION 109	292	525			A MC	48259
INSPIRATION 110	315	657			A MC	48260
INSPIRATION 111	315	658			A MC	48261
INSPIRATION 112	315	659			A MC	48262
INSPIRATION 113	316	132			A MC	48263
INSPIRATION 56A	292	522			A MC	48264
WALLDUCE	181	126			A MC	48265
FRACTION NO. 1	192	146	192	285	A MC	48266
P.E.F.	475	189			A MC	48267
R.T.F.	475	188			A MC	48268
R.E.F.	475	190			A MC	48269
P.S.F.	475	192			A MC	48270
RIVER	475	191			A MC	48271
RIVER 1	467	544			A MC	48272
RIVER 2	467	545			A MC	48273
RIVER 3	467	546			A MC	48274
RIVER 4	467	547			A MC	48275
PINAL 1	429	513	475	194	A MC	48276
PINAL 2	429	514	475	193	A MC	48277
PINAL 3	467	548			A MC	48278
PINAL 4	467	549			A MC	48279
PINAL 5	467	550			A MC	48280
PINAL 6	467	551			A MC	48281
PINAL 7	467	552			A MC	48282
PINAL 8	467	553			A MC	48283
PINAL 9	467	554			A MC	48284
PINAL 10	467	555			A MC	48285
PINAL 11	467	556			A MC	48286
PINAL 12	623	538			A MC	48287
PINAL 13	623	539			A MC	48288
PINAL 14	623	540			A MC	48289

RECEIVED
 BLM, AZ STATE OFFICE
 Aug 14 1996
 9:00 A.M.
 PHOENIX, ARIZONA

ENTERED IN COMPUTER

96 maintenance fee

46 sqm

EXHIBIT "A" CONTINUED

NAME OF CLAIM	ORIGINAL RECORDATION		AMENDED RECORDATION		BLM	
	BOOK	PAGE	BOOK	PAGE	SERIAL	NO.
PINAL 15	623	541			A MC	48290
PINAL 16	623	542			A MC	48291
PINAL 17	623	543			A MC	48292
PINAL 18	623	544			A MC	48293
PINAL 19	623	545			A MC	48294
PINAL 20	623	546			A MC	48295
PINAL 21	623	547			A MC	48296
PINAL 22	623	548			A MC	48297
PINAL 23	623	549			A MC	48298
PINAL 24	623	550			A MC	48299
PINAL 25	623	551			A MC	48300
PINAL 26	623	552			A MC	48301
PINAL 27	623	553			A MC	48302
PINAL 28	623	554			A MC	48303
PINAL 29	623	555			A MC	48304
PINAL 30	623	556			A MC	48305
PINAL 31	623	557			A MC	48306
PINAL 32	623	558			A MC	48307
PINAL 33	623	559			A MC	48308
PINAL 34	623	560			A MC	48309
PINAL 35	657	191			A MC	48310
PINAL 36	657	192			A MC	48311
PINAL 37	657	193			A MC	48312
PINAL 38	657	194			A MC	48313
PINAL 39	657	195			A MC	48314
PINAL 40	657	196			A MC	48315
PINAL 41	657	197			A MC	48316
PINAL 42	657	198			A MC	48317
PINAL 43	657	199			A MC	48318
PINAL 44	657	200			A MC	48319
PINAL 45	657	201			A MC	48320
PINAL 46	657	202			A MC	48321
PINAL 47	657	203			A MC	48322
G.P.	623	561			A MC	48323
G.P. 2	623	562			A MC	48324
G.P. 3	623	563			A MC	48325
G.P. 4	623	564			A MC	48326
G.P. 5	623	537			A MC	48327
OC - AC 98	763	140			A MC	294310
OC - AC 99	763	142			A MC	294311
OC - AC 100	763	144			A MC	294312
OC - AC 101	763	146			A MC	294313
OC - AC 102	763	148			A MC	294314
OC - AC 103	763	150			A MC	294315

PHOENIX, ARIZONA
9:00 A.M.

AUG 14 1996

RECEIVED
BLM AZ STATE OFFICE

ENTERED IN COMPUTER

96 maintenance fee

EXHIBIT "A" CONTINUED

NAME OF CLAIM	ORIGINAL RECORDATION		AMENDED RECORDATION		BLM	
	BOOK	PAGE	BOOK	PAGE	SERIAL	NO.
CCMC 1	763	701			A MC	294702
CCMC 2	763	703			A MC	294703
CCMC 3	763	705			A MC	294704
CCMC 4	763	707			A MC	294705
CCMC 5	763	709			A MC	294706
CCMC 6	763	711			A MC	294707
CCMC 7	763	713			A MC	294708
CCMC 8	763	715			A MC	294709
CCMC 9	763	717			A MC	294710
CCMC 10	763	719			A MC	294711
CCMC 11	763	721			A MC	294712
CCMC 12	763	723			A MC	294713
CCMC 13	763	725			A MC	294714
CCMC 14	763	727			A MC	294715
CCMC 15	763	729			A MC	294716
CCMC 16	763	731			A MC	294717
CCMC 17	763	733			A MC	294718
CCMC 18	763	735			A MC	294719
CCMC 19	763	737			A MC	294720
CCMC 20	763	739			A MC	294721
CCMC 21	763	741			A MC	294722
CCMC 22	763	743			A MC	294723
CCMC 23	763	745			A MC	294724
CCMC 24	763	747			A MC	294725
CCMC 25	763	749			A MC	294726
CCMC 26	763	751			A MC	294727
CCMC 27	763	753			A MC	294728
CCMC 28	763	755			A MC	294729
CCMC 29	763	757			A MC	294730
CCMC 30	763	759			A MC	294731
CCMC 31	763	761			A MC	294732
CCMC 32	763	763			A MC	294733
CCMC 33	763	765			A MC	294734
CCMC 34	763	767			A MC	294735
CCMC 35	763	769			A MC	294736
CCMC 36	763	771			A MC	294737
CCMC 37	763	773			A MC	294738
CCMC 38	763	775			A MC	294739
CCMC 39	763	777			A MC	294740
CCMC 41	763	779			A MC	294741
CCMC 42	763	781			A MC	294742
CCMC 43	763	783			A MC	294743
CCMC 44	763	785			A MC	294744
CCMC 45	763	787			A MC	294745
CCMC 46	763	789			A MC	294746

PHOENIX, ARIZONA
9:00 A.M.

AUG 14 1995

RECEIVED
BLM AZ STATE OFFICE

ENTERED IN COMPUTER

As maintenance fee

45 sqm

EXHIBIT "A" CONTINUED

NAME OF CLAIM	ORIGINAL RECORDATION		AMENDED RECORDATION		BLM	
	BOOK	PAGE	BOOK	PAGE	SERIAL	NO.
CCMC 47	763	791			A MC	294747
CCMC 48	763	793			A MC	294748
CCMC 49	763	795			A MC	294749
CCMC 50	763	797			A MC	294750
CCMC 51	763	799			A MC	294751
CCMC 52	763	801			A MC	294752
CCMC 53	763	803			A MC	294753
CCMC 54	763	805			A MC	294754
CCMC 55	763	807			A MC	294755
CCMC 56	763	809			A MC	294756
CCMC 57	763	811			A MC	294757
CCMC 58	763	813			A MC	294758
CCMC 59	763	815			A MC	294759
CCMC 60	763	817			A MC	294760
CCMC 61	763	819			A MC	294761
CCMC 62	763	821			A MC	294762
CCMC 63	763	823			A MC	294763
CCMC 64	763	825			A MC	294764
CCMC 65	763	827			A MC	294765
CCMC 66	763	829			A MC	294766
CCMC 67	763	831			A MC	294767
CCMC 68	763	833			A MC	294768
CCMC 69	763	835			A MC	294769
CCMC 70	763	837			A MC	294770
CCMC 71	763	839			A MC	294771
CCMC 72	763	841			A MC	294772
CCMC 73	763	843			A MC	294773
CCMC 74	763	845			A MC	294774
CCMC 75	763	847			A MC	294775
CCMC 76	763	849			A MC	294776
CCMC 77	763	851			A MC	294777
CCMC 78	763	853			A MC	294778
CCMC 79	763	855			A MC	294779
CCMC 80	763	857			A MC	294780
CCMC 81	763	859			A MC	294781
CCMC 82	763	861			A MC	294782
CCMC 83	763	863			A MC	294783
CCMC 84	763	865			A MC	294784
CCMC 85	763	867			A MC	294785
CCMC 86	763	869			A MC	294786
CCMC 87	763	871			A MC	294787
CCMC 88	763	873			A MC	294788
CCMC 89	763	875			A MC	294789
CCMC 90	763	877			A MC	294790
CCMC 91	763	879	886	66	A MC	294791
CCMC 92	763	881	886	69	A MC	294792

RECEIVED
 B. H. AZ STATE OFFICE
 Aug 14 95
 PHOENIX, ARIZONA 9:00 A.M.

ENTERED IN COPY
96 maintenance fa

46 sqm

Amc 294702
PAGE 11
325261

EXHIBIT "A" CONTINUED

NAME OF CLAIM	ORIGINAL RECORDATION		AMENDED RECORDATION		BLM	
	BOOK	PAGE	BOOK	PAGE	SERIAL	NO.
CCMC 93	763	883	886	72	A MC	294793
CCMC 94	763	885	886	75	A MC	294794
CCMC 95	763	887			A MC	294795
CCMC 96	763	889			A MC	294796
CCMC 97	763	891			A MC	294797
CCMC 98	763	893			A MC	294798
CCMC 99	763	895			A MC	294799
CCMC 100	763	897			A MC	294800
CCMC 101	763	899			A MC	294801
CCMC 102	763	901			A MC	294802
CCMC 103	763	903	886	78	A MC	294803
CCMC 104	763	905	886	81	A MC	294804
CCMC 105	763	907	886	84	A MC	294805
CCMC 106	763	909	886	87	A MC	294806
CCMC 107	763	911	886	90	A MC	294807
CCMC 108	763	913			A MC	294808
CCMC 109	763	915			A MC	294809
CCMC 111	763	917			A MC	294810
CCMC 112	763	919			A MC	294811
CCMC 113	763	921			A MC	294812
CCMC 114	763	923			A MC	294813
CCMC 115	763	925			A MC	294814
CCMC 116	763	927			A MC	294815
CCMC 117	763	929			A MC	294816
CCMC 118	763	931			A MC	294817
CCMC 119	763	933			A MC	294818
CCMC 120	763	935			A MC	294819
CCMC 121	763	937	886	93	A MC	294820
CCMC 122	763	939			A MC	294821
CCMC 123	763	941	886	96	A MC	294822
CCMC 124	763	943			A MC	294823
CCMC 125	763	945			A MC	294824
CCMC 126	763	947			A MC	294825
CCMC 127	763	949			A MC	294826
CCMC 128	763	951			A MC	294827
CCMC 129	886	99			A MC	325261*
CCMC 130	886	102			A MC	325262*
CCMC 131	886	105			A MC	325263*
CCMC 132	886	108			A MC	325264*
CCMC 133	886	111			A MC	325265*
CCMC 134	886	114			A MC	325266*
CCMC 135	886	117			A MC	325267*
CCMC 136	886	120			A MC	325268*
CCMC 137	886	123			A MC	325269*
CCMC 138	886	126			A MC	325270*
CCMC 139	886	129			A MC	325271*
CCMC 140	886	132			A MC	325272*

PHOENIX, ARIZONA
9:00 A.M.

AUG. 14 1995

RECEIVED
BLM AZ STATE OFFICE

ENTERED IN COMPUTER
96 maintenance fee

47sqm

UNITED STATES
DEPARTMENT OF THE INTERIOR
BUREAU OF LAND MANAGEMENT

RECEIPT AND ACCOUNTING ADVICE

NO. **2147526** 04

WG/AZ 08/14/95

Subject: CLAIM MAINTENANCE FEE 1996 (500) 2 33 13 50,000.00

Applicant:
CYPRUS AMAX MINERALS CO.
PO BOX 3299
ENGLEWOOD CO. 80155-3299

Remitter: SAME CK # 02006495
303-643-5000

Assignor:

LEASE MANAGEMENT DATA NEW UPDATE PAYMENT

ORIGINAL SERIAL NO.	ASG.	TYPE	ST.	CTY.	FUND SYMBOL	ACRES/UNITS	RATE
AMC 48328, ET AL							

AMOUNT	ANV. DATE	EXP. DATE	BILL CYC.	S/C	DISTRICT	NEXT BILL	MISC. DATA	U of M	ACTUAL UNITS

ASSIGNMENT SERIAL NO.	ASG.	TYPE	ST.	CTY.	FUND SYMBOL	ACRES/UNITS	RATE

AMOUNT	ANV. DATE	EXP. DATE	BILL CYC.	S/C	DISTRICT	NEXT BILL	MISC. DATA	U of M	ACTUAL UNITS

APPLY REMITTANCE

ACTION	FUND SYMBOL	CTY.	AMOUNT
FILING FEE			
RENTAL			
UNEARNED			
REFUND			
TOTAL			
AMOUNT DUE			

Remarks:
 AMC 48328-48400
 48023-48107
 48130-48327
 294310-294315
 294702-294827
 325261-325272

BY: _____ DATE: _____

Lease in Escrow?
 KGS?
 Auto Escalates?
 Auto Renew?

Of Interest?
 Operating Rights?
 Operator
 Bond Filed?

FOR MMS USE ONLY

BILLEE	FOREST REFUGE
NUMBER	
OCS SECTION	
CODE	

UNITED STATES
DEPARTMENT OF THE INTERIOR
BUREAU OF LAND MANAGEMENT

RECEIPT AND ACCOUNTING ADVICE

NO. **2147526** 04

WG/AZ 08/14/95

Subject: CLAIM MAINTENANCE FEE 1996 (500) 2 33 13 50,000.00

Applicant:

CYPRUS AMAX MINERALS CO.
PO BOX 3299
ENGLEWOOD CO. 80155-3299

Remitter: SAME CK # 02006495
303-643-5000

Assignor:

LEASE MANAGEMENT DATA NEW UPDATE PAYMENT

ORIGINAL SERIAL NO.	ASG.	TYPE	ST.	CTY.	FUND SYMBOL	ACRES/UNITS	RATE
AMC 48328, ET AL							

AMOUNT	ANV. DATE	EXP. DATE	BILL CYC.	S/C	DISTRICT	NEXT BILL	MISC. DATA	U of M	ACTUAL UNITS

ASSIGNMENT SERIAL NO.	ASG.	TYPE	ST.	CTY.	FUND SYMBOL	ACRES/UNITS	RATE

AMOUNT	ANV. DATE	EXP. DATE	BILL CYC.	S/C	DISTRICT	NEXT BILL	MISC. DATA	U of M	ACTUAL UNITS

APPLY REMITTANCE

ACTION	FUND SYMBOL	CTY.	AMOUNT
FILING FEE			
RENTAL			
UNEARNED			
REFUND			
TOTAL			
AMOUNT DUE			

Remarks:

BY: _____ DATE: _____

Lease in Escrow?
 KGS?
 Auto Escalates?
 Auto Renew?

Of Interest?
 Operating Rights?
 Operator
 Bond Filed?

FOR MMS USE ONLY

BILLEE	FOREST REFUGE
NUMBER	
OCS SECTION	
CODE	



**CYPRUS AMAX
MINERALS COMPANY**

Cyprus Amax Minerals Company
9100 East Mineral Circle
Post Office Box 3299
Englewood, Colorado 80155-3299
(303) 643-5000

Certified Mail

August 10, 1995

U.S. Department of the Interior
Bureau of Land Management
3707 North 7th Street
Siete Square Building
Phoenix, Arizona 85014

50970; 49212; 293001; 302985
312258; 24349; 52072; 97784
299053; 309608; 48023; 35792
39092; 131760; 265777; 308180
327648 Sr

**Maintenance Fees for Unpatented Mining Claims
Cyprus Miami Mining Corporation**

Gentlemen:

Pursuant to 43 CFR § 3833.1-5, as amended, Cyprus Miami Mining Corporation desires to retain/maintain the 685 unpatented lode mining claims and mill sites which are listed on the attached Exhibit "A". Also, enclosed is our check in the amount of \$68,500.00 (\$100.00 per claim) to cover the required maintenance fees necessary to retain/maintain the claims through the period ending 12:00 noon on September 1, 1996.

Please acknowledge receipt by dating and signing where indicated below and return one (1) copy of this letter, together with a date and time stamped copy of Exhibit "A", to the attention of the **Land Management Department** at the above letterhead address.

Should you have any questions, please contact me at (303) 643-5140. Thank you for your assistance.

Yours truly,

Kim Aaron
Land Administrator

/kaa

Enclosures

8/28/95 *Kim Aaron*
ENTERED IN COMPUTER

685 maintenance fee

9:00 A.M.
PHOENIX, ARIZONA

Aug 14 '95

RECEIVED
BLM STATE OFFICE

RECEIVED AND ACKNOWLEDGED THIS ____ DAY OF AUGUST, 1995

BY: _____

TITLE: _____

685 *zpm*

AMC 50970
49212

EXHIBIT "A"

Attached to and made a part of that certain letter dated the 10th day of August, 1995, covering the following described unpatented lode claims and mill sites located in the State of Arizona, County of Gila, to-wit:

NAME OF CLAIM	ORIGINAL RECORDATION		AMENDED RECORDATION		BLM SERIAL NO.	
	BOOK	PAGE	BOOK	PAGE	SERIAL	NO.
HERB MILL SITE 12	301	796			A MC	51294
HERB MILL SITE 14	301	798			A MC	51295
JOAN MILL SITE 25	288	737	291	81	A MC	51319
JOAN MILL SITE 34	288	746	637	799	A MC	51320
JOAN MILL SITE 42	288	754	637	802	A MC	51321
JOAN MILL SITE 43	288	755	637	805	A MC	51322
JOAN MILL SITE 48	288	760	637	808	A MC	51323
JOAN MILL SITE 49	288	761	637	811	A MC	51324
JOAN MILL SITE 53	288	765	637	814	A MC	51325
JOAN MILL SITE 54	288	766	637	817	A MC	51326
IL 81	216	449			A MC	49312
IL 82	216	450			A MC	49313
IL 92	216	520			A MC	49318
IL 94	216	522			A MC	49320
IL 103	216	531			A MC	49329
IL 110	216	538			A MC	49334
IL 111	216	539			A MC	49335
IL 112	216	540			A MC	49336
IL 113	216	541			A MC	49337
IL 114	216	542			A MC	49338
IL 115	216	543			A MC	49339
IL 116	216	544			A MC	49340
IL 117	216	545			A MC	49341
IL 118	216	546			A MC	49342
IL 119	216	547			A MC	49343
IL 120	216	550			A MC	49344
IL 121	216	551	305	422	A MC	49345
IL 122	216	552			A MC	49346
IL 123	216	553	305	421	A MC	49347
IL 124	216	554			A MC	49348
IL 125	216	555			A MC	49349
IL 126	216	556			A MC	49350
IL 127	216	557			A MC	49351
IL 128	216	558			A MC	49352
IL 129	216	559			A MC	49353
IL 130	216	560			A MC	49354
IL 131	216	561			A MC	49355
IL 132	216	562			A MC	49356

MIAMICLM.LND

ENTERED IN COMPUTER
96 maintenance fee

PHOENIX, ARIZONA
9:00 A.M.
AUG 14 1995

RECEIVED
BLM AZ STATE OFFICE
AUG 14 1995

38 sgm

AMC 49212

EXHIBIT "A" (Continued)

NAME OF CLAIM	ORIGINAL RECORDATION		AMENDED RECORDATION		BLM SERIAL NO.	
	BOOK	PAGE	BOOK	PAGE	SERIAL	NO.
IL 133	216	563			A MC	49357
IL 134	216	564			A MC	49358
IL 135	216	565			A MC	49359
IL 136	216	566			A MC	49360
IL 137	216	567			A MC	49361
IL 138	216	568			A MC	49362
IL 139	216	569			A MC	49363
IL 143	216	573	305	420	A MC	49364
IL 144	216	574	305	419	A MC	49365
IL 145	216	575	305	418	A MC	49366
IL 146	216	576			A MC	49367
IL 147	216	577			A MC	49368
IL 154	216	583			A MC	49375
IL 156	216	585			A MC	49377
IL 158	216	587			A MC	49379
IL 159	216	588			A MC	49380
IL 160	216	589			A MC	49381
IL 162	216	591			A MC	49383
IL 168	216	597	305	417	A MC	49385
IL 200	216	548			A MC	49409
IL 201	216	549			A MC	49410
IL 202	230	605			A MC	49411
IL 203	230	606			A MC	49412
IL 204	230	607			A MC	49413
IL 205	230	608			A MC	49414
IL 206	230	609			A MC	49415
IL 207	230	610			A MC	49416
IL 208	230	611			A MC	49417
IL 209	230	612			A MC	49418
IL 210	230	613			A MC	49419
IL 211	230	614			A MC	49420
IL 212	230	615			A MC	49421
IL 213	230	616			A MC	49422
IL 214	230	617			A MC	49423
IL 215	230	618			A MC	49424
IL 216	230	619			A MC	49425
IL 217	230	620			A MC	49426
IL 218	230	621			A MC	49427

MIAMICLM.LND

ENTERED IN COMPUTER

No maintenance fee

PHOENIX, ARIZONA
9:00 A.M.
AUG 14 1986

AUG 14 1986

RECEIVED
81 M. AZ STATE OFFICE

38-41

AMC 49212
52072

EXHIBIT "A" (Continued)

NAME OF CLAIM	ORIGINAL RECORDATION		AMENDED RECORDATION		BLM SERIAL NO.	
	BOOK	PAGE	BOOK	PAGE	SERIAL	NO.
IL 219	230	622			A MC	49428
IL 304	299	216			A MC	49429
IL 305	299	217			A MC	49430
IL 306	299	218			A MC	49431
IL 307	299	219			A MC	49432
IL 308	299	220			A MC	49433
IL 309	299	221			A MC	49434
IL 311	305	415			A MC	49436
IL 312	305	416			A MC	49437
IL 313	308	973			A MC	49438
CONCHO NO. 3	35	172	211	71	A MC	52184
CONCHO NO. 4	35	173	211	73	A MC	52185
BLUEBIRD	46	580			A MC	52188
SUNSHINE	48	8			A MC	52189
BUSY BEE	48	287	301	927	A MC	52190
ROSCOE #3	69	76			A MC	52192
ROSCOE #9	69	425			A MC	52194
CLAY NO. 3	176	103	301	929	A MC	52195
CLAY NO. 5	176	105	299	163	A MC	52197
CLAY NO. 6	201	571			A MC	52198
CLAY 10	205	358			A MC	52202
CLAY 11	205	359			A MC	52203
CLAY 12	205	360			A MC	52204
CLAY 13	205	613			A MC	52205
CLAY 14	205	614			A MC	52206
CLAY 15	205	615			A MC	52207
CLAY 16	205	616	299	165	A MC	52208
CLAY 17	205	617			A MC	52209
CLAY 18	205	618			A MC	52210
MILLY	192	286			A MC	52212
ROBBY	192	289			A MC	52215
JANET	192	291			A MC	52217
ROSCOE 10	207	85			A MC	52220
ROSCOE 11	205	355			A MC	52221
ROSCOE 12	205	356			A MC	52222
ROSCOE 13	205	357			A MC	52223
ROSCOE 14	206	455	208	201	A MC	52224
BOSCOE 1	207	76			A MC	52226

MIAMICLM.LND

RECEIVED
BLM STATE OFFICE
AUG 14 95
PHOENIX, ARIZONA
9:00 A.M.

ENTERED IN COMPUTER
96 Maintenance fee

38

AMC 52072
 293001
 302985
 PAGE 4
 312258
 24349
 49212

EXHIBIT "A" (Continued)

NAME OF CLAIM	ORIGINAL RECORDATION		AMENDED RECORDATION		BLM SERIAL NO.	
	BOOK	PAGE	BOOK	PAGE	SERIAL	NO.
BOSCOE 2	207	77			A MC	52227
BOSCOE 3	205	351	207	78	A MC	52228
BOSCOE 4	207	79			A MC	52229
BOSCOE 5	205	353			A MC	52230
BOSCOE 6	207	80			A MC	52231
BOSCOE 7	207	81			A MC	52232
BOSCOE 8	207	82			A MC	52233
BOSCOE 9	207	83			A MC	52234
BOSCOE 10	207	84	208	200	A MC	52235
BOSCOE 24	207	106			A MC	52236
BOSCOE 25	208	202			A MC	52237
ROBBY ANNEX	207	86			A MC	52238
SUNSHINE ANNEX	207	87			A MC	52239
MILLY ANNEX	207	88			A MC	52240
LADY BIRD VISTA 1	224	450	757	305	A MC	52241
STANDARD NO. 15	227	483			A MC	52242
BILL SHAFT NO. 3	37	562	76	60	A MC	52246
BILL SHAFT NO. 4	37	563	76	61	A MC	52247
BILL SHAFT NO. 5	37	564	76	62	A MC	52248
AUGUST MINE FRACTION	757	303			A MC	293003
CMC-OX 001	793	262			A MC	303011
CMC-OX 002	793	265			A MC	303012
CMC-OX 003	793	268			A MC	303013
CMC-OX 004	793	271			A MC	303014
CMC-OX 005	793	274			A MC	303015
CMC-OX 006	793	277			A MC	303016
CMC-OX 007	793	280			A MC	303017
CMC-OX 008	793	283			A MC	303018
CMC-OX 009	793	286			A MC	303019
CMC-OX 010	823	821			A MC	312258
CMC-OX 011	823	824			A MC	312259
CMC-OX 012	823	827			A MC	312260
CMC-OX 013	823	830			A MC	312261
CMC-OX 014	823	833			A MC	312262
VIEW	449	264	555	804	A MC	24349
LAKEVIEW	449	263	555	798	A MC	24350
OVERLOOK	449	262	555	801	A MC	24351
WEBSTER 1	320	548			A MC	49577

MIAMICLM.LND

RECEIVED
 PHOENIX, ARIZONA
 9:00 A.M.
 AUG 14 1995

RECEIVED
 BLM AZ STATE OFFICE

ENTERED IN COMPUTER
 96 maintenance fee

28 508

AMC 49212

EXHIBIT "A" (Continued)

NAME OF CLAIM	ORIGINAL RECORDATION		AMENDED RECORDATION		BLM	
	BOOK	PAGE	BOOK	PAGE	SERIAL	NO.
WEBSTER 2	320	550			A MC	49578
WEBSTER 3	320	552			A MC	49579
WEBSTER 4	320	554			A MC	49580
WEBSTER 5	320	556			A MC	49581
WEBSTER 6	320	558			A MC	49582
WEBSTER 7	320	560			A MC	49583
WEBSTER 8	320	562			A MC	49584
WEBSTER 9	320	564			A MC	49585
WEBSTER 10	320	566			A MC	49586
WEBSTER 11	320	568			A MC	49587
WEBSTER 12	320	570			A MC	49588
WEBSTER 13	320	572			A MC	49589
WEBSTER 14	320	574			A MC	49590
WEBSTER 15	320	576			A MC	49591
WEBSTER 16	320	578			A MC	49592
WEBSTER 17	320	580			A MC	49593
WEBSTER 18	320	582			A MC	49594
WEBSTER 19	320	584			A MC	49595
WEBSTER 20	320	586			A MC	49596
WEBSTER 21	320	588			A MC	49597
WEBSTER 22	320	590			A MC	49598
WEBSTER 23	320	592			A MC	49599
WEBSTER 24	320	594			A MC	49600
WEBSTER 25	320	596			A MC	49601
WEBSTER 26	320	598			A MC	49602
WEBSTER 27	320	600			A MC	49603
WEBSTER 28	320	602			A MC	49604
WEBSTER 29	320	604			A MC	49605
WEBSTER 30	320	606			A MC	49606
WEBSTER 31	320	608			A MC	49607
WEBSTER 32	320	610			A MC	49608
WEBSTER 33	320	612			A MC	49609
WEBSTER 34	320	614			A MC	49610
WEBSTER 35	320	616			A MC	49611
WEBSTER 36	320	618			A MC	49612
WEBSTER 37	320	620			A MC	49613
WEBSTER 38	320	622			A MC	49614
WEBSTER 39	320	624			A MC	49615

MIAMICLM.LND

ENTERED IN COMPUTER

Ab maintenance fee

PHOENIX, ARIZONA
9:00 AM

AUG 14 1985

RECEIVED
BLM AZ STATE OFFICE

38 sm

AMC 49212
 52072
 PAGE 6
 97784
 299053

EXHIBIT "A" (Continued)

NAME OF CLAIM	ORIGINAL RECORDATION		AMENDED RECORDATION		BLM SERIAL NO.	
	BOOK	PAGE	BOOK	PAGE	SERIAL	NO.
WEBSTER 40	320	626			A MC	49616
WEBSTER 41	320	628			A MC	49617
WEBSTER 42	320	630			A MC	49618
WEBSTER 43	320	632			A MC	49619
WEBSTER 44	320	634			A MC	49620
WEBSTER 45	320	636			A MC	49621
WEBSTER 46	320	638			A MC	49622
WEBSTER 47	323	813			A MC	49623
WEBSTER 48	323	814			A MC	49624
LUCHILLA	22	76	75	164	A MC	52103
LUCHILLA NO. 2	18	56	75	163	A MC	52104
LUCHILLA FRACTION	38	624	42	167	A MC	52106
RAVEN	22	77	82	150	A MC	52107
MANZANITA NO. 2	17	85	75	162	A MC	52108
MANZANITA NO. 3	18	17	82	148	A MC	52109
I.C.	36	548	75	161	A MC	52110
BLACK EAGLE NO. 1	48	169	82	149	A MC	52114
F.C. NO. 5	494	457			A MC	97788
F.C. NO. 6	494	459			A MC	97789
F.C. NO. 7	494	461			A MC	97790
F.C. NO. 8	494	463			A MC	97791
F.C. NO. 9	494	465			A MC	97792
F.C. NO. 10	494	467			A MC	97793
CCWC-1	779	948			A MC	299053
CCWC-2	779	950			A MC	299054
CCWC-3	779	952			A MC	299055
CCWC-4	779	955			A MC	299056
CCWC-5	779	958			A MC	299057
CCWC-6	779	961			A MC	299058
CCWC-7	779	964			A MC	299059
CCWC-8	779	967			A MC	299060
CCWC-9	779	970			A MC	299061
CCWC-10	779	973			A MC	299062
CCWC-11	779	976			A MC	299063
CCWC-12	779	979			A MC	299064
CCWC-13	779	982			A MC	299065
CCWC-14	779	985			A MC	299066
CCWC-15	779	988			A MC	299067

MIAMICLM.LND

ENTERED IN COMPUTER
As maintained

RECEIVED
 BLM ARIZONA OFFICE
 AUG 14 1995
 PHOENIX, ARIZONA
 9:00 A.M.

38 sqm

AMC 299053
 49212
 52072
 PAGE 7

EXHIBIT "A" (Continued)

NAME OF CLAIM	ORIGINAL RECORDATION		AMENDED RECORDATION		BLM SERIAL NO.	
	BOOK	PAGE	BOOK	PAGE	SERIAL	NO.
CCWC-16	779	991			A MC	299068
CCWC-17	779	993			A MC	299069
CCWC-18	779	996			A MC	299070
CCWC-19	779	999			A MC	299071
CCWC-20	780	01			A MC	299072
RALSTON 15	337	61			A MC	49476
RALSTON 16	337	63			A MC	49477
RALSTON 25	337	81			A MC	49486
RALSTON 26	337	83			A MC	49487
RALSTON 27	337	85			A MC	49488
RALSTON 28	337	87			A MC	49489
RALSTON 29	337	89			A MC	49490
RALSTON 30	337	91			A MC	49491
RALSTON 31	337	845			A MC	49492
RALSTON 37	337	857			A MC	49498
RALSTON 38	337	859			A MC	49499
RALSTON 39	337	861			A MC	49500
RALSTON 40	337	863			A MC	49501
RALSTON 50	337	883			A MC	49511
RALSTON 51	337	885			A MC	49512
RALSTON 52	337	887			A MC	49513
RALSTON 63	337	909			A MC	49524
RALSTON 64	337	911			A MC	49525
RALSTON 65	337	913			A MC	49526
RALSTON 74	337	931			A MC	49535
RALSTON 75	337	933			A MC	49536
RALSTON 76	337	935			A MC	49537
RALSTON 77	337	937			A MC	49538
RALSTON 78	337	939			A MC	49539
RALSTON 81	337	945			A MC	49542
RALSTON 82	337	947			A MC	49543
RALSTON 83	337	949			A MC	49544
COPPER DOOAR NO. 2	39	232	261	433	A MC	52086
DIVIDE #2	36	522	261	437	A MC	52088
DIVIDE #3	36	523	261	439	A MC	52089
DIVIDE #4	36	524	261	441	A MC	52090
DIVIDE #5	36	525	261	443	A MC	52091
DIVIDE #6	36	526	261	445	A MC	52092

MIAMICLM.LND

RECEIVED
 BLM STATE OFFICE
 AUG 14 1996
 PHOENIX, ARIZONA
 9:00 A.M.

ENTERED IN COMPUTER
96 Maintenance fee

38 5/11

Amc 52072

EXHIBIT "A" (Continued)

NAME OF CLAIM	ORIGINAL RECORDATION		AMENDED RECORDATION		BLM	
	BOOK	PAGE	BOOK	PAGE	SERIAL	NO.
DIVIDE #7	36	527	261	447	A MC	52093
DIVIDE #8	36	528	261	449	A MC	52094
DIVIDE #9	36	529	261	451	A MC	52095
DIVIDE #10	36	530	261	453	A MC	52096
DIVIDE #11	36	564	261	455	A MC	52097
B.C. 2	212	370			A MC	52099
B.C. 3	212	371			A MC	52100
B.C. 4	212	372			A MC	52101
LUCHILLA NO. 3	48	236	76	307	A MC	52105
I.C. #2	47	438			A MC	52111
GOLD COIN NO. 2	46	470	82	152	A MC	52112
GOLD COIN NO. 4	48	187	82	151	A MC	52113
GOLD BAR NO. 1	48	446			A MC	52115
GOLD BAR #2	48	446			A MC	52116
WARRIOR EXTENCTION #7	36	579	268	590	A MC	52118
RALSTON 2	261	458			A MC	52120
RALSTON 3	261	459			A MC	52121
RALSTON 4	261	460			A MC	52122
RALSTON 5	261	461			A MC	52123
RALSTON 6	261	462			A MC	52124
RALSTON 7	261	463			A MC	52125
RALSTON 8	261	464			A MC	52126
HOOPES #3	2	232	295	546	A MC	52173
HOOPES #4	2	233	295	548	A MC	52174
HOOPES #5	2	234	295	550	A MC	52175
HOOPES #6	2	235	295	552	A MC	52176
PINK LIMESTONE #1	170	534	295	537	A MC	52177
PINK LIMESTONE #2	170	535	295	539	A MC	52178
PINK LIMESTONE 3	295	541			A MC	52179
PINK LIMESTONE 4	295	542			A MC	52180
PINK LIMESTONE 5	295	543			A MC	52181
PINK LIMESTONE 6	295	544			A MC	52182
PINK LIMESTONE 7	295	545			A MC	52183
MGO #ONE	170	532			A MC	52259
MGO #2	170	533			A MC	52260
MGO 3	295	554			A MC	52261
MGO 4	295	555			A MC	52262
MGO 5	314	487			A MC	52263

MIAMICLM.LND

PHOENIX, ARIZONA
8:00 AM
AUG 14 1995

RECEIVED
BLM AZ STATE OFFICE

ENTERED IN COMPTON
96 maintenance fee

38 sym

AMC 52072
309608

PAGE 9

48023

35792

EXHIBIT "A" (Continued)

NAME OF CLAIM	ORIGINAL RECORDATION		AMENDED RECORDATION		BLM SERIAL NO.	
	BOOK	PAGE	BOOK	PAGE	SERIAL	NO.
HOOPES PLACER NO. 2	190	347			A MC	52264
MGO #6	818	671			A MC	309608
GE 1	214	466	558	577	A MC	52072
GE 2	214	467	558	580	A MC	52073
GE 3	214	468	558	583	A MC	52074
GE 4	214	469	558	586	A MC	52075
GE 5	214	470	558	589	A MC	52076
GE 6	214	471	558	592	A MC	52077
GE 7	214	472	558	595	A MC	52078
GE 8	214	473	558	598	A MC	52079
GE 9	214	474	558	601	A MC	52080
GE 10	214	475	558	604	A MC	52081
GE 11	214	476			A MC	52082
GE 12	214	477			A MC	52083
GE 13	214	478			A MC	52084
RESCUE MILL	270	576			A MC	48129
VALEY FORGE	6	401			A MC	48108
MIKADO	10	469			A MC	48109
K.C.	6	400	248	590	A MC	48116
CZAR	10	470	248	594	A MC	48117
FOR 3	209	234	255	593	A MC	48121
QUARTZ SITE NO. 6 (A)	466	186			A MC	35797
QUARTZ SITE NO. 7 (A)	466	185			A MC	35798
QUARTZ SITE NO. 8 (A)	466	184			A MC	35799
QUARTZ SITE #25 (A)	466	220			A MC	35817
QUARTZ SITE #26 (A)	466	221			A MC	35818
QUARTZ SITE #27 (A)	466	166			A MC	35819
HARDROCK NO. 1 (A)	466	200			A MC	35822
HARDROCK NO. 2 (A)	466	193			A MC	35823
MOONLIGHT (A)	466	196			A MC	35826
BLACK OAK (A)	466	199			A MC	35827
BLACK OAK NO. 2 (A)	466	198			A MC	35828
BLACK OAK NO. 3 (A)	466	197			A MC	35829
PINTO COPPER FRACTION (A)	466	204			A MC	35837
PINTO COPPER NO. 1 (A)	466	210			A MC	35838
PINTO COPPER NO. 2 (A)	466	211			A MC	35839
PINTO COPPER NO. 3 (A)	466	212			A MC	35840
PINTO COPPER NO. 4 (A)	466	213			A MC	35841

MIAMICLM.LND

PHOENIX, ARIZONA
9:00 A.M.

Aug 14 1995

RECEIVED
BLM AZ STATE OFFICE

ENTERED IN COMPUTER
96 maintenance fee

38 5/11

AMC 35792
39092

EXHIBIT "A" (Continued)

NAME OF CLAIM	ORIGINAL RECORDATION		AMENDED RECORDATION		BLM SERIAL NO.	
	BOOK	PAGE	BOOK	PAGE	SERIAL	NO.
PINTO COPPER NO. 5 (A)	466	214			A MC	35842
PINTO COPPER NO. 6 (A)	466	219			A MC	35843
PINTO COPPER NO. 7 (A)	466	222			A MC	35844
PINTO COPPER NO. 8 (A)	466	223			A MC	35845
PINTO COPPER NO. 9 (A)	466	205			A MC	35846
PINTO COPPER NO. 10 (A)	466	206			A MC	35847
PINTO COPPER NO. 11 (A)	466	207			A MC	35848
PINTO COPPER NO. 12 (A)	466	208			A MC	35849
PINTO COPPER NO. 13 (A)	466	209			A MC	35850
KAY 1	262	305	471	40	A MC	39092
KAY 2	262	306	471	41	A MC	39093
KAY 3	262	307	471	42	A MC	39094
KAY 4	262	308	471	43	A MC	39095
KAY 5	262	309	471	44	A MC	39096
KAY 6	262	310	471	45	A MC	39097
KAY 7	262	311	471	46	A MC	39098
KAY 8	262	312	471	47	A MC	39099
KAY 9	262	313	471	48	A MC	39100
KAY 10	262	314	471	49	A MC	39101
KAY 11	262	315	471	50	A MC	39102
KAY 12	262	316	471	51	A MC	39103
KAY 13	262	317	471	52	A MC	39104
KAY 14	262	318	471	53	A MC	39105
KAY 15	262	319	471	54	A MC	39106
KAY 16	262	320	471	55	A MC	39107
KAY 17	262	321	471	56	A MC	39108
KAY 18	262	322	471	57	A MC	39109
KAY 19	262	323	471	58	A MC	39110
KAY 20	262	324	471	59	A MC	39111
KAY 21	262	325	471	60	A MC	39112
KAY 22	262	326	471	61	A MC	39113
KAY 23	262	327	471	62	A MC	39114
KAY 50	262	352	471	85	A MC	39137
KAY 51	262	353	471	86	A MC	39138
KAY 57	262	359	471	92	A MC	39144
KAY 58	262	360	471	93	A MC	39145
KAY 81	264	328	471	110	A MC	39162
KAY 82	264	329	471	111	A MC	39163

MIAMICLM.LND

RECEIVED
BLM AZ STATE OFFICE
Aug 14 1995
9:00 AM
PHOENIX, ARIZONA

ENTERED IN OADR
96 maintenance fee
38 am

AMC 265777
 35792
 52072
 EXHIBIT "A" (Continued)

9:00 A.M.
 DENIX, ARIZONA

AUG 14 '83

RECEIVED
 CLERK'S OFFICE

PAGE 11

AMC 39092
 48023
 131760

NAME OF CLAIM	ORIGINAL RECORDATION		AMENDED RECORDATION		BLM SERIAL	NO.
	BOOK	PAGE	BOOK	PAGE		
KAY 85	262	373	471	113	A MC	39165
KAY 86	262	374	471	114	A MC	39166
KAY 87	262	375	471	115	A MC	39167
KAY 88	262	376	471	116	A MC	39168
KAY 89	262	377	471	117	A MC	39169
KAY 90	262	378	471	118	A MC	39170
KAY 91	262	379	471	119	A MC	39171
KAY 92	262	380	471	120	A MC	39172
KAY 93	262	381	471	121	A MC	39173
KAY 94	262	382	471	122	A MC	39174
KAY 95	262	383	471	123	A MC	39175
KAY 96	262	384	471	124	A MC	39176
KAY 97	262	385	471	125	A MC	39177
KAY 98	262	386	471	126	A MC	39178
KAY 99	262	387	471	127	A MC	39179
KAY 100	262	388	471	128	A MC	39180
KAY 101	262	389	471	129	A MC	39181
KAY 102	262	390	471	130	A MC	39182
KAY 103	262	391	471	131	A MC	39183
KAY 104	262	392	471	132	A MC	39184
KAY 108	262	396	471	133	A MC	39185
KAY 109	270	267	471	134	A MC	39186
KAY 110	270	268	471	135	A MC	39187
KAY 111	270	269	471	136	A MC	39188
KAY 112	270	270	471	137	A MC	39189
KAY 113	270	271	471	138	A MC	39190
KAY 114	270	272	471	139	A MC	39191
DESERTER	20	16	24	239	A MC	48124
CHIEF #3	25	79	24	240	A MC	48125
CHIEF #4	25	80	24	241	A MC	48126
CHIEF #5	25	81	24	242	A MC	48127
CHIEF #6	25	82	24	243	A MC	48128
KAY 142	536	11			A MC	131768
KAY 143	536	13			A MC	131769
CHIEF FRACTION	694	559			A MC	265777
QUARTZ SITE NO. 4 (A)	466	188			A MC	35795
QUARTZ SITE NO. 5 (A)	466	187			A MC	35796
1511551	303	639			A MC	52132

MIAMICLM.LND

ENTERED IN COMPUTER

96 maintenance fee

38 5/8

AMC 52072
 308180
 327648
 PAGE 12

EXHIBIT "A" (Continued)

NAME OF CLAIM	ORIGINAL RECORDATION		AMENDED RECORDATION		BLM SERIAL NO.	
	BOOK	PAGE	BOOK	PAGE	SERIAL	NO.
1511552	303	640			A MC	52133
2211551	303	641			A MC	52134
2211552	303	642			A MC	52135
2211553	303	643			A MC	52136
2211554	303	644			A MC	52137
2211555	303	645			A MC	52138
2211556	303	646			A MC	52139
2211557	303	647			A MC	52140
2211558	303	648			A MC	52141
2211559	315	978	319	638	A MC	52142
22115510	315	979	319	640	A MC	52143
22115511	315	980	319	642	A MC	52144
2711551	303	674			A MC	52170
2711552	303	675			A MC	52171
2711553	303	676			A MC	52172
CMHR-2611557	809	724			A MC	308180
CMHR-2611558	809	726			A MC	308181
FUTURE 1 MILLSITE	93-637242				A MC	327648
FUTURE 2 MILLSITE	93-637243				A MC	327649
FUTURE 3 MILLSITE	93-637244				A MC	327650
FUTURE 4 MILLSITE	93-637245				A MC	327651
FUTURE 5 MILLSITE	93-637246				A MC	327652
FUTURE 6 MILLSITE	93-637247				A MC	327653
FUTURE 7 MILLSITE	93-637248				A MC	327654
FUTURE 8 MILLSITE	93-637249				A MC	327655
FUTURE 9 MILLSITE	93-637250				A MC	327657
FUTURE 10 MILLSITE	93-637251				A MC	327658
FUTURE 11 MILLSITE	93-637252				A MC	327659
FUTURE 12 MILLSITE	93-637253				A MC	327660
FUTURE 13 MILLSITE	93-637254				A MC	327661
FUTURE 14 MILLSITE	93-637255				A MC	327662
FUTURE 15 MILLSITE	93-637256				A MC	327663
FUTURE 16 MILLSITE	93-637257				A MC	327664
FUTURE 17 MILLSITE	93-637258				A MC	327665
FUTURE 18 MILLSITE	93-637259				A MC	327666
FUTURE 19 MILLSITE	93-637260				A MC	327667
FUTURE 20 MILLSITE	93-637261				A MC	327668
FUTURE 21 MILLSITE	93-637262				A MC	327669

MIAMICLM.LND

PHOENIX, ARIZONA
 9:00 AM
 AUG 14 1995

RECEIVED
 BLM AZ STATE OFFICE

ENTERED IN COMPUTER
 96 maintenance fee

38 sqm

AMC 327648

EXHIBIT "A" (Continued)

NAME OF CLAIM	ORIGINAL RECORDATION		AMENDED RECORDATION		BLM SERIAL NO.	
	BOOK	PAGE	BOOK	PAGE	SERIAL	NO.
FUTURE 22 MILLSITE	93-637263				A MC	327670
FUTURE 23 MILLSITE	93-637264				A MC	327671
FUTURE 24 MILLSITE	93-637265				A MC	327672
FUTURE 25 MILLSITE	93-637266				A MC	327673
FUTURE 26 MILLSITE	93-637267				A MC	327674
FUTURE 27 MILLSITE	93-637268				A MC	327675
FUTURE 28 MILLSITE	93-637269				A MC	327676
FUTURE 29 MILLSITE	93-637270				A MC	327677
FUTURE 30 MILLSITE	93-637271				A MC	327678
FUTURE 31 MILLSITE	93-637272				A MC	327679
FUTURE 32 MILLSITE	93-637273				A MC	327680
FUTURE 33 MILLSITE	93-637274				A MC	327681
FUTURE 34 MILLSITE	93-637275				A MC	327682
FUTURE 35 MILLSITE	93-637276				A MC	327683
FUTURE 36 MILLSITE	93-637277				A MC	327684
FUTURE 37 MILLSITE	93-637278				A MC	327685
FUTURE 38 MILLSITE	93-637279				A MC	327686
FUTURE 39 MILLSITE	93-637280				A MC	327687
FUTURE 40 MILLSITE	93-637281				A MC	327688
FUTURE 41 MILLSITE	93-637282				A MC	327689
FUTURE 42 MILLSITE	93-637283				A MC	327690
FUTURE 43 MILLSITE	93-637284				A MC	327691
FUTURE 44 MILLSITE	93-637285				A MC	327692
FUTURE 45 MILLSITE	93-637286				A MC	327693
FUTURE 46 MILLSITE	93-637287				A MC	327694
FUTURE 47 MILLSITE	93-637288				A MC	327695
FUTURE 48 MILLSITE	93-637289				A MC	327696
FUTURE 49 MILLSITE	93-637290				A MC	327697
FUTURE 50 MILLSITE	93-637291				A MC	327698
FUTURE 51 MILLSITE	93-637292				A MC	327699
FUTURE 52 MILLSITE	93-637293				A MC	327700
FUTURE 53 MILLSITE	93-637294				A MC	327701
FUTURE 54 MILLSITE	93-637295				A MC	327702
FUTURE 55 MILLSITE	93-637296				A MC	327703
FUTURE 56 MILLSITE	93-637297				A MC	327704
FUTURE 57 MILLSITE	93-637298				A MC	327705
FUTURE 58 MILLSITE	93-637299				A MC	327706
FUTURE 59 MILLSITE	93-637300				A MC	327707

MIAMICLM.LND

PHOENIX, ARIZONA
 9:00 AM
 AUG 14 1995
 RECEIVED
 BLM AZ STATE OFFICE

ENTERED IN COMPUTER
96 maintenance fee

38 sym

AMC 327648

EXHIBIT "A" (Continued)

<u>NAME OF CLAIM</u>	<u>ORIGINAL RECORDATION</u>		<u>AMENDED RECORDATION</u>		<u>BLM SERIAL NO.</u>	
	<u>BOOK</u>	<u>PAGE</u>	<u>BOOK</u>	<u>PAGE</u>		
FUTURE 60 MILLSITE	93-637301				A MC	327708
FUTURE 61 MILLSITE	93-637302				A MC	327709
FUTURE 62 MILLSITE	93-637303				A MC	327710
FUTURE 63 MILLSITE	93-637304				A MC	327711
FUTURE 64 MILLSITE	93-637305				A MC	327712
FUTURE 65 MILLSITE	93-637306				A MC	327713
FUTURE 66 MILLSITE	93-637307				A MC	327714
FUTURE 67 MILLSITE	93-637308				A MC	327715
FUTURE 68 MILLSITE	93-637309				A MC	327716
FUTURE 69 MILLSITE	93-637310				A MC	327717
FUTURE 70 MILLSITE	93-637311				A MC	327718
FUTURE 71 MILLSITE	93-637312				A MC	327719
FUTURE 72 MILLSITE	93-637313				A MC	327720
FUTURE 73 MILLSITE	93-637314				A MC	327721
FUTURE 74 MILLSITE	93-637315				A MC	327722
FUTURE 75 MILLSITE	93-637316				A MC	327723
FUTURE 76 MILLSITE	93-637317				A MC	327724
FUTURE 77 MILLSITE	93-637318				A MC	327725
FUTURE 78 MILLSITE	93-637319				A MC	327726
FUTURE 79 MILLSITE	93-637320				A MC	327727
FUTURE 80 MILLSITE	93-637321				A MC	327728
FUTURE 81 MILLSITE	93-637322				A MC	327729
FUTURE 82 MILLSITE	93-637323				A MC	327730
FUTURE 83 MILLSITE	93-637324				A MC	327731
FUTURE 84 MILLSITE	93-637325				A MC	327732
FUTURE 85 MILLSITE	93-637326				A MC	327733
FUTURE 86 MILLSITE	93-637327				A MC	327734
FUTURE 87 MILLSITE	93-637328				A MC	327735
FUTURE 88 MILLSITE	93-637329				A MC	327736
FUTURE 89 MILLSITE	93-637330				A MC	327737
FUTURE 90 MILLSITE	93-637331				A MC	327738
FUTURE 91 MILLSITE	93-637332				A MC	327739
FUTURE 92 MILLSITE	93-637333				A MC	327740
FUTURE 93 MILLSITE	93-637334				A MC	327741
FUTURE 94 MILLSITE	93-637335				A MC	327742
FUTURE 95 MILLSITE	93-637336				A MC	327743
FUTURE 96 MILLSITE	93-637337				A MC	327744
FUTURE 97 MILLSITE	93-637338				A MC	327745

MIAMICLM.LND

PHOENIX, ARIZONA
9:00 A.M.
AUG 14 1995

AUG 14 1995

RECEIVED
BLM, AZ STATE OFFICE

ENTERED IN COMPUTER

Al Martin

38 spm

AMC 327648

EXHIBIT "A" (Continued)

<u>NAME OF CLAIM</u>	<u>ORIGINAL RECORDATION BOOK PAGE</u>	<u>AMENDED RECORDATION BOOK PAGE</u>	<u>BLM SERIAL NO.</u>
FUTURE 98 MILLSITE	93-637339		A MC 327746
FUTURE 99 MILLSITE	93-637340		A MC 327747
FUTURE 100 MILLSITE	93-637341		A MC 327748
FUTURE 101 MILLSITE	93-637342		A MC 327749
FUTURE 102 MILLSITE	93-637343		A MC 327750
FUTURE 103 MILLSITE	93-637344		A MC 327751
FUTURE 104 MILLSITE	93-637345		A MC 327752
FUTURE 105 MILLSITE	93-637346		A MC 327753
FUTURE 107 MILLSITE	93-637348		A MC 327755
FUTURE 108 MILLSITE	93-637349		A MC 327756
FUTURE 109 MILLSITE	93-637350		A MC 327757
FUTURE 110 MILLSITE	93-637351		A MC 327758
FUTURE 111 MILLSITE	93-637352		A MC 327759
FUTURE 112 MILLSITE	93-637353		A MC 327760
FUTURE 113 MILLSITE	93-637354		A MC 327761
FUTURE 114 MILLSITE	93-637355		A MC 327762
FUTURE 115 MILLSITE	93-637356		A MC 327763
FUTURE 116 MILLSITE	93-637357		A MC 327764
FUTURE 117 MILLSITE	93-637358		A MC 327765
FUTURE 118 MILLSITE	93-637359		A MC 327766
FUTURE 119 MILLSITE	93-637360		A MC 327767
FUTURE 120 MILLSITE	93-637361		A MC 327768
FUTURE 121 MILLSITE	93-637362		A MC 327769
FUTURE 122 MILLSITE	93-637363		A MC 327770
FUTURE 123 MILLSITE	93-637364		A MC 327771
FUTURE 124 MILLSITE	93-637365		A MC 327772
FUTURE 125 MILLSITE	93-637366		A MC 327773
FUTURE 126 MILLSITE	93-637367		A MC 327774
FUTURE 127 MILLSITE	93-637368		A MC 327775
FUTURE 128 MILLSITE	93-637369		A MC 327776
FUTURE 129 MILLSITE	93-637370		A MC 327777
FUTURE 130 MILLSITE	93-637371		A MC 327778
FUTURE 131 MILLSITE	93-637372		A MC 327779
FUTURE 132 MILLSITE	93-637373		A MC 327780
FUTURE 133 MILLSITE	93-637374		A MC 327781
FUTURE 134 MILLSITE	93-637375		A MC 327782
FUTURE 135 MILLSITE	93-637376		A MC 327783
FUTURE 136 MILLSITE	93-637377		A MC 327784

327770-
327772
327774
327776

MIAMICLM.LND

PHOENIX, ARIZONA
9:00 AM
AUG 14 1995

RECEIVED
BLM AZ STATE OFFICE
AUG 14 1995

ENTERED IN COMPUTER

No Maintenance Fee

38 sym

Amc 327648

EXHIBIT "A" (Continued)

NAME OF CLAIM	ORIGINAL RECORDATION		AMENDED RECORDATION		BLM SERIAL NO.	
	BOOK	PAGE	BOOK	PAGE	SERIAL	NO.
FUTURE 137 MILLSITE	93-637378				A MC	327785
FUTURE 138 MILLSITE	93-637379				A MC	327786
FUTURE 139 MILLSITE	93-637380				A MC	327787
FUTURE 140 MILLSITE	93-637381				A MC	327788
FUTURE 141 MILLSITE	93-637382				A MC	327789
FUTURE 142 MILLSITE	93-637383				A MC	327790
FUTURE 143 MILLSITE	93-637384				A MC	327791
FUTURE 144 MILLSITE	93-637385				A MC	327792
FUTURE 145 MILLSITE	93-637386				A MC	327793
FUTURE 146 MILLSITE	93-637387				A MC	327794
FUTURE 147 MILLSITE	93-637388				A MC	327795
FUTURE 148 MILLSITE	93-637389				A MC	327796
FUTURE 149 MILLSITE	93-637390				A MC	327797
FUTURE 150 MILLSITE	93-637391				A MC	327798
FUTURE 151 MILLSITE	93-637392				A MC	327799
FUTURE 152 MILLSITE	93-637393				A MC	327800
FUTURE 153 MILLSITE	93-637394				A MC	327801
FUTURE 154 MILLSITE	93-637395				A MC	327802
FUTURE 155 MILLSITE	93-637396				A MC	327803
FUTURE 156 MILLSITE	93-637397				A MC	327804
FUTURE 157 MILLSITE	93-637398				A MC	327805
FUTURE 162 MILLSITE	93-637403				A MC	327810
FUTURE 163 MILLSITE	93-637404				A MC	327811
FUTURE 164 MILLSITE	93-637405				A MC	327812
FUTURE 165 MILLSITE	93-637406				A MC	327813
FUTURE 166 MILLSITE	93-637407				A MC	327814
FUTURE 167 MILLSITE	93-637408				A MC	327815
FUTURE 168 MILLSITE	93-637409				A MC	327816
FUTURE 169 MILLSITE	93-637410				A MC	327817
FUTURE 170 MILLSITE	93-637411				A MC	327818
FUTURE 171 MILLSITE	93-637412				A MC	327819
FUTURE 172 MILLSITE	93-637413				A MC	327820
FUTURE 173 MILLSITE	93-637414				A MC	327821
FUTURE 174 MILLSITE	93-637415				A MC	327822
FUTURE 179 MILLSITE	93-637420				A MC	327827
FUTURE 180 MILLSITE	93-637421				A MC	327828
FUTURE 181 MILLSITE	93-637422				A MC	327829
FUTURE 182 MILLSITE	93-637423				A MC	327830

MIAMICLM.LND

PHOENIX, ARIZONA
9:00 AM
MAY 00 '95

ENTERED IN COMPUTER

96 Maintenance

RECEIVED
BLM AZ STATE OFFICE
AUG 14 1995

58 spm

RECEIVED
 PHOENIX, ARIZONA
 AUG 14 1994
 9:00 A.M.
 PAGE 17

EXHIBIT "A" (Continued)

AMC 327648

NAME OF CLAIM	ORIGINAL RECORDATION		AMENDED RECORDATION		BLM SERIAL NO.	
	BOOK	PAGE	BOOK	PAGE	SERIAL	NO.
FUTURE 183 MILLSITE	93-637424				A MC	327831
FUTURE 184 MILLSITE	93-637425				A MC	327832
FUTURE 185 MILLSITE	93-637426				A MC	327833
FUTURE 186 MILLSITE	93-637427				A MC	327834
FUTURE 187 MILLSITE	93-637428				A MC	327835
FUTURE 188 MILLSITE	93-637429				A MC	327836
FUTURE 189 MILLSITE	93-637430				A MC	327837
FUTURE 190 MILLSITE	93-637431				A MC	327838
FUTURE 191 MILLSITE	93-637432				A MC	327839
FUTURE 192 MILLSITE	93-637433				A MC	327840
FUTURE 193 MILLSITE	93-637434				A MC	327841
FUTURE 195 MILLSITE	93-637436				A MC	327843
FUTURE 196 MILLSITE	93-637437				A MC	327844
FUTURE 197 MILLSITE	93-637438				A MC	327845
FUTURE 198 MILLSITE	93-637439				A MC	327846
FUTURE 199 MILLSITE	93-637440				A MC	327847
FUTURE 200 MILLSITE	93-637441				A MC	327848
FUTURE 201 MILLSITE	93-637442				A MC	327849
FUTURE 202 MILLSITE	93-637443				A MC	327850
FUTURE 203 MILLSITE	93-637444				A MC	327851
FUTURE 204 MILLSITE	93-637445				A MC	327852
FUTURE 206 MILLSITE	93-637447				A MC	327854
FUTURE 207 MILLSITE	93-637448				A MC	327855
CMC-OX 15	94-647102				A MC	330826
CMC-OX 16	94-647103				A MC	330827
CMC-OX 17	94-647104				A MC	330828
CMC-OX 18	94-647105				A MC	330829
CMC-OX 19	94-647106				A MC	330830
CMC-OX 20	94-647107				A MC	330831
CMC-OX 21	94-647108				A MC	330832
CMC-OX 22	94-647109				A MC	330833
CMC-OX 23	94-647110				A MC	330834
CMC-OX 24	94-647111				A MC	330835
CMC-OX 25	94-647112		94-650891		A MC	330836
CMC-OX 26	94-647113		94-650892		A MC	330837
CMC-OX 27	94-647114		94-650893		A MC	330838
CMC-OX 31	94-647115				A MC	330839
CMC-OX 32	94-647116				A MC	330840

MIAMICLM.LND

ENTERED IN COLLECTOR

96 maintenance fee

385pm

Ame 327648

EXHIBIT "A" (Continued)

<u>NAME OF CLAIM</u>	<u>ORIGINAL RECORDATION BOOK PAGE</u>	<u>AMENDED RECORDATION BOOK PAGE</u>	<u>BLM SERIAL NO.</u>
CMC-OX 33	94-647117		A MC 330841
CMC-OX 34	94-647118		A MC 330842
CMC-OX 35	94-647119		A MC 330843
CMC-OX 36	94-647120		A MC 330844
CMC-OX 37	94-647121		A MC 330845
CMC-OX 38	94-647122		A MC 330846
CMC-OX 39	94-647123		A MC 330847
CMC-OX 40	94-647124		A MC 330848
CMC-OX 41	94-647125		A MC 330849
CMC-OX 45	94-647126		A MC 330850
CMC-OX 46	94-647127		A MC 330851
CMC-OX 47	94-647128		A MC 330852
CMC-OX 48	94-647129		A MC 330853
CMC-OX 49	94-647130		A MC 330854
CMC-OX 50	94-647131		A MC 330855
CMC-OX 51	94-647132		A MC 330856
CMC-OX 52	94-647133		A MC 330857
CMC-OX 53	94-647134		A MC 330858
CMC-OX 54	94-647135		A MC 330859
CMC-OX 55	94-647136		A MC 330860
QUARTZ SITE 100	95-660236		A MC 333428
QUARTZ SITE 101	95-660237		A MC 333429
QUARTZ SITE 102	95-660238		A MC 333430
QUARTZ SITE 103	95-660239		A MC 333431
QUARTZ SITE 104	95-660240		A MC 333432
QUARTZ SITE 105	95-660241		A MC 333433
QUARTZ SITE 106	95-660242		A MC 333434
QUARTZ SITE 107	95-660243		A MC 333435
QUARTZ SITE 108	95-660244		A MC 333436
QUARTZ SITE 109	95-660245		A MC 333437
QUARTZ SITE 121	95-660256		A MC 333438
QUARTZ SITE 122	95-660257		A MC 333439
QUARTZ SITE 123	95-660258		A MC 333440
QUARTZ SITE 124	95-660259		A MC 333441
QUARTZ SITE 125	95-660260		A MC 333442
QUARTZ SITE 126	95-660261		A MC 333443
QUARTZ SITE 127	95-660262		A MC 333444
QUARTZ SITE 130	95-660263		A MC 333445
QUARTZ SITE 131	95-660264		A MC 333446

MIAMICLM.LND

ENTERED IN COMPUTER

No maintenance fee

PHOENIX, ARIZONA
9:00 A.M.
MAY 06

AUG 14 95

RECEIVED
BLM, AZ STATE OFFICE

89 59m

UNITED STATES
DEPARTMENT OF THE INTERIOR
BUREAU OF LAND MANAGEMENT

RECEIPT AND ACCOUNTING ADVICE

NO. 2147525 04

WG/AZ

08/14/95

Subject: CLAIM MAINTENANCE FEE 1996 (685)

2 32 13

68,500.00

Applicant:

CYPRUS AMAX MINERALS CO.
PO BOX 3299
ENGLEWOOD CO. 80155-3299

SAME CK # 02005489
Remitter: 303-643-5000

Assignor:

EASE MANAGEMENT DATA NEW UPDATE PAYMENT

51294-51295	52220-224	52118	52132-144
51319-51326	52246-248	52120-126	52170-172
49312-49313	293003	52173-183	308180-181
49318	303011-019	52259-264	327648-32775
49329	312258-262	309608	327755-327805
49320	24349-351	52072-084	327810-822
49334-368	49577-49624	48129	327827-841
49375	52103-104	48108-109	327843-852
49377	52106-110	48116-117	327854-855
49379-381	52114	48121	330826-860
49383	97788-97793	35797-799	333428-446
49385	299053-072	35817-819	
49409-434	49476-477	35822-823	
49436-438	49486-49492	35826-829	
52184-185	49498-494501	35837-850	
52188-190	49511-513	39092-39114	
52192	49524-526	39137-39138	
52194-195	49535-539	39144-145	
52197-198	49542-544	39162-163	
52202-210	52086	39165-191	
52212	52088-52097	48124-128	
52215	52099-52101	131768-769	
52217	52105	265777	
	52111-113	35795-796	
	52115-116		

Form 1370-41
(March 1983)

UNITED STATES
DEPARTMENT OF THE INTERIOR
BUREAU OF LAND MANAGEMENT

RECEIPT AND ACCOUNTING ADVICE

NO. 2147525

WG/AZ 08/14/95

Subject: CLAIM MAINTENANCE FEE 1996 (685)

2 32 13 68,500.00

Applicant:

CYPRUS AMAX MINERALS CO.
PO BOX 3299
ENGLEWOOD CO. 80155-3299

Remitter: SAME CK # 02005489
303-643-5000

Assignor:

LEASE MANAGEMENT DATA NEW UPDATE PAYMENT

ORIGINAL SERIAL NO.	ASG.	TYPE	ST.	CTY.	FUND SYMBOL	ACRES/UNITS	RATE
AMC 51294, ET AL							

AMOUNT	ANV. DATE	EXP. DATE	BILL CYC.	S/C	DISTRICT	NEXT BILL	MISC. DATA	U of M	ACTUAL UNITS

ASSIGNMENT SERIAL NO.	ASG.	TYPE	ST.	CTY.	FUND SYMBOL	ACRES/UNITS	RATE

AMOUNT	ANV. DATE	EXP. DATE	BILL CYC.	S/C	DISTRICT	NEXT BILL	MISC. DATA	U of M	ACTUAL UNITS

APPLY REMITTANCE			
ACTION	FUND SYMBOL	CTY.	AMOUNT
FILING FEE			
RENTAL			
UNEARNED			
REFUND			
TOTAL			
AMOUNT DUE			

Remarks:

BY:

DATE:

- Lease in Escrow?
- KGS? Of Interest?
- Auto Escalates? Operating Rights?
- Auto Renew? Operator
- Bond Filed?

FOR MMS USE ONLY

BILLEE NUMBER	FOREST REFUGE
OCS SECTION	
CODE	

CASE FOLDER COPY

28 sym 8/25/94



CYPRUS AMAX
Minerals Company

Cyprus Amax Minerals Company
9100 East Mineral Circle
Post Office Box 3299
Englewood, Colorado 80155
303-643-5000

CERTIFIED MAIL, RETURN RECEIPT REQUESTED

August 12, 1994

U.S. Department of the Interior
Bureau of Land Management
3707 North 7th Street
Siete Square Building
Phoenix, Arizona 85014

Maintenance Fees for Unpatented Mining Claims
Cyprus Christmas Mine Corporation

Gentlemen:

Pursuant to the Acts of October 5, 1992 (P.L. 102-381, 106 Stat. 1374, 1378-79) and August 10, 1993 (P.L. 103-66, 107 Stat. 312) and 43 CFR § 3833.1-5, as amended, Cyprus Christmas Mine Corporation desires to retain/maintain the 28 unpatented lode claims which are listed on the attached Exhibit "A". Also, enclosed is our check in the amount of \$2,800.00 (\$100.00 per claim) to cover the required maintenance fees necessary to retain/maintain the claims through the period ending 12:00 noon on September 1, 1995.

Please acknowledge receipt by dating and signing where indicated below and return one (1) copy of this letter, together with a date and time stamped copy of Exhibit "A", to the attention of the Land Management Department at the above letterhead address.

Should you have any questions, please contact me at (303) 643-5140. Thank you for your assistance.

Yours truly,

Kim Aaron
Land Administrator

/kaa

Enclosures

PHOENIX, ARIZONA
9:00 A.M.
Aug 25 '94
RECEIVED
BLM AZ STATE OFFICE

RECEIVED & ACKNOWLEDGED THIS ____ DAY OF AUGUST, 1994.

BY: _____

TITLE: _____

EXHIBIT "A"

PHOENIX, ARIZONA
 9:00 A.M. 12/12/94
 AUG 25 1994
 RECEIVED
 STATE OF ARIZONA

Attached to and made a part of that certain letter dated the 12th day of August, 1994, covering the following described unpatented lode claims and mill sites located in the Counties of Gila and Pinal, State of Arizona, to-wit:

AMC 48023
 294310
 BLM

NAME OF CLAIM	ORIGINAL RECORDATION		AMENDED RECORDATION		SERIAL	NO.
	BOOK	PAGE	BOOK	PAGE		
H.A.	48	180			A MC	48328
LITTLE EMMA	48	180			A MC	48329
PEDRO	48	181			A MC	48330
PLUG	48	181			A MC	48331
TICKET CHOPPER	48	181			A MC	48332
UNCLE DAN	48	182			A MC	48333
ATLAS	48	193			A MC	48334
ATLAS NO. 1	48	193			A MC	48335
ATLAS NO. 2	48	193			A MC	48336
BLAINE	48	194			A MC	48337
CALUMET	48	194			A MC	48338
COBRE HIERRO	48	194			A MC	48339
CUPRITE	48	195			A MC	48340
EMERALD	48	195			A MC	48341
GOV. CURTIN	48	195			A MC	48342
LORRAINE	48	196			A MC	48343
LOGAN	48	196			A MC	48344
O'CARROL	48	196			A MC	48345
OLD HAYSEED	48	197			A MC	48346
OXIDE	48	197			A MC	48347
MARYLAND	48	197			A MC	48348
MISSOURI	48	198			A MC	48349
RIDGE	48	198			A MC	48350
RINGTAIL SNORTER	48	198			A MC	48351
WAHOLOTE	48	199			A MC	48352
WHISTLER	48	199			A MC	48353
DISPATCHER	48	209			A MC	48354
COBRE RICO	48	23	48	215	A MC	48355
RIGHT ANGLE	48	28			A MC	48356
BLUE BIRD	48	22	42	138	A MC	48357
LOUIS	49	23			A MC	48358
FRONTIER	49	23			A MC	48359
ANGLES WHISPER	49	22			A MC	48360
SPION KOP	49	22			A MC	48361
IRON	49	22			A MC	48362
TORNADO	49	15			A MC	48363
BISCUIT	49	15			A MC	48364
SLEEPING BEAUTY	49	15			A MC	48365
WILD WEST	49	14			A MC	48366
MID WEST	49	14			A MC	48367
WAY UP	48	29	42	144	A MC	48368
STEMWINDER	48	29	42	143	A MC	48369

294702
 325261

9-14-94-JB
 ENTERED IN COMPUTER
 95 maintenance fee

C. Hill
 9-19-94

EXHIBIT "A" CONTINUED

PHOENIX, ARIZONA

5:00 A.M.

AUG 25 1951

RECEIVED
MINERAL
DIVISION

NAME OF CLAIM	ORIGINAL RECORDATION		AMENDED RECORDATION		SERIAL	NO.
	BOOK	PAGE	BOOK	PAGE		
QUARTZITE	48	27	42	142	A MC	48370
PIRATE	48	27	386	770	A MC	48371
JUNCTION	48	24	42	140	A MC	48372
GRAND VIEW	48	24	42	139	A MC	48373
COLORADO	49	23			A MC	48374
NATIONAL	49	24			A MC	48375
BANK	49	24			A MC	48376
PALO CHRISTIE	49	24			A MC	48377
CEDRO	49	25			A MC	48378
ALASKA	49	25			A MC	48379
LU LU	49	25			A MC	48380
FRATION	49	26			A MC	48381
POLECAT	49	26			A MC	48382
PALMETTO	49	26			A MC	48383
OUT-LOOK	49	28			A MC	48384
CRACKER	49	29			A MC	48385
QUAIL	49	29			A MC	48386
SAMPLE	49	29			A MC	48387
CORAL	49	30			A MC	48388
VERITAS	49	30			A MC	48389
HARVARD	49	30			A MC	48390
FRONTSIDE	49	31			A MC	48391
RATTLER	119	333			A MC	48392
RATTLER EXTENSION 1	273	708			A MC	48393
RATTLER EXTENSION 2	273	709			A MC	48394
RATTLER EXTENSION 3	273	710			A MC	48395
RATTLER EXTENSION 4	273	711			A MC	48396
RATTLER EXTENSION 5	273	712			A MC	48397
RATTLER EXTENSION 6	273	713			A MC	48398
RATTLER EXTENSION 7	273	714			A MC	48399
FRACTION NO. 2	244	24			A MC	48400
TAILING MILL SITE NO. 1	290	396			A MC	48023
TAILING MILL SITE NO. 2	290	397			A MC	48024
TAILING MILL SITE NO. 3	290	398			A MC	48025
TAILING MILL SITE NO. 4	290	399			A MC	48026
TAILING MILL SITE NO. 5	290	400			A MC	48027
TAILING MILL SITE NO. 6	290	401			A MC	48028
TAILING MILL SITE NO. 7	290	402			A MC	48029
TAILING MILL SITE NO. 8	290	403			A MC	48030
TAILING MILL SITE NO. 9	290	404			A MC	48031
TAILING MILL SITE NO. 10	290	405			A MC	48032
TAILING MILL SITE NO. 11	290	406			A MC	48033
TAILING MILL SITE NO. 12	290	407			A MC	48034
TAILING MILL SITE NO. 13	290	408			A MC	48035
TAILING MILL SITE NO. 14	290	409			A MC	48036
TAILING MILL SITE NO. 15	290	410			A MC	48037

EXHIBIT "A" CONTINUED

RECEIVED
 BLM ARIZONA STATE OFFICE
 AUG 25 '94
 9:00 A.M.
 PHOENIX, ARIZONA
 PAGE 3

NAME OF CLAIM	ORIGINAL RECORDATION		AMENDED RECORDATION		SERIAL	NO.
	BOOK	PAGE	BOOK	PAGE		
TAILING MILL SITE NO. 16	290	411			A MC	48038
TAILING MILL SITE NO. 17	290	412			A MC	48039
TAILING MILL SITE NO. 18	290	413			A MC	48040
TAILING MILL SITE NO. 19	290	414			A MC	48041
TAILING MILL SITE NO. 20	290	415			A MC	48042
TAILING MILL SITE NO. 21	290	416			A MC	48043
TAILING MILL SITE NO. 22	290	417			A MC	48044
TAILING MILL SITE NO. 23	290	418			A MC	48045
TAILING MILL SITE NO. 24	290	419			A MC	48046
TAILING MILL SITE NO. 25	290	420			A MC	48047
TAILING MILL SITE NO. 26	290	421			A MC	48048
TAILING MILL SITE NO. 27	290	422			A MC	48049
TAILING MILL SITE NO. 28	290	423			A MC	48050
TAILING MILL SITE NO. 29	290	424			A MC	48051
TAILING MILL SITE NO. 30	290	425			A MC	48052
TAILING MILL SITE NO. 31	290	426			A MC	48053
TAILING MILL SITE NO. 32	290	427			A MC	48054
TAILING MILL SITE NO. 33	290	428			A MC	48055
TAILING MILL SITE NO. 34	290	429			A MC	48056
TAILING MILL SITE NO. 35	290	430			A MC	48057
TAILING MILL SITE NO. 36	290	431			A MC	48058
TAILING MILL SITE NO. 37	290	432			A MC	48059
TAILING MILL SITE NO. 38	290	433			A MC	48060
TAILING MILL SITE NO. 39	290	434			A MC	48061
TAILING MILL SITE NO. 40	290	435			A MC	48062
TAILING MILL SITE NO. 41	290	436			A MC	48063
TAILING MILL SITE NO. 42	336	871			A MC	48064
XMAS 1	314	955			A MC	48065
XMAS 2	314	956			A MC	48066
XMAS 3	314	957			A MC	48067
XMAS 4	314	958			A MC	48068
XMAS 5	314	959			A MC	48069
XMAS 6	314	960			A MC	48070
XMAS 7	314	961			A MC	48071
XMAS 8	314	962			A MC	48072
XMAS 9	314	963			A MC	48073
XMAS 10	314	964			A MC	48074
XMAS 11	314	965			A MC	48075
XMAS 12	314	966			A MC	48076
XMAS 14	314	967			A MC	48077
XMAS 15	314	968			A MC	48078
XMAS 16	314	969			A MC	48079
XMAS 17	314	970			A MC	48080
XMAS 18	314	971			A MC	48081
XMAS 19	314	972			A MC	48082
XMAS 20	314	973			A MC	48083

EXHIBIT "A" CONTINUED

RECEIVED
 BUREAU OF LAND MANAGEMENT
 PHOENIX, ARIZONA
 9:00 A.M.
 Aug 25 '94
 PAGE 11

NAME OF CLAIM	ORIGINAL RECORDATION		AMENDED RECORDATION		BLM SERIAL	NO.
	BOOK	PAGE	BOOK	PAGE		
XMAS 21	314	974			A MC	48084
XMAS 22	314	975			A MC	48085
XMAS 23	314	976			A MC	48086
XMAS 24	314	977			A MC	48087
XMAS 25	314	978			A MC	48088
XMAS 26	314	979			A MC	48089
XMAS 27	314	980			A MC	48090
XMAS 28	314	981			A MC	48091
XMAS 29	314	982			A MC	48092
XMAS 30	314	983			A MC	48093
XMAS 31	314	984			A MC	48094
XMAS 32	314	985			A MC	48095
XMAS 33	314	986			A MC	48096
XMAS 34	314	987			A MC	48097
XMAS 35	314	988			A MC	48098
XMAS 36	314	989			A MC	48099
XMAS 38	314	990			A MC	48100
XMAS 39	314	991			A MC	48101
XMAS 40	314	992			A MC	48102
XMAS 41	314	993			A MC	48103
XMAS 42	314	994			A MC	48104
XMAS 43	314	995			A MC	48105
XMAS 44	314	996			A MC	48106
XMAS 45	314	997			A MC	48107
TITANIUM 1	63	435			A MC	48130
TITANIUM 2	63	436			A MC	48131
TITANIUM 3	63	437			A MC	48132
SQUAW PEAK NO. 2	8	440			A MC	48133
MISSCAL	8	439	14	354	A MC	48134
RIM	8	438			A MC	48135
RIM NO. 2	8	439			A MC	48136
LAST CHANCE	14	82			A MC	48137
J.C.	14	84			A MC	48138
S.P.	14	83			A MC	48139
SEEDER	8	35			A MC	48140
SEEDER NO. 2	8	439			A MC	48141
WHITE MOUNTAIN MINE	8	32			A MC	48142
HAPPY HOOLIGAN	8	31	14	353	A MC	48143
FAIR VIEW	13	628	14	352	A MC	48144
SHAMROCK	8	467			A MC	48145
CATHRINE	14	393			A MC	48146
FRACTION	14	392			A MC	48147
BLUFF	8	42	41	219	A MC	48148
PACKARD NO. 1	16	515	41	220	A MC	48149
PACKARD NO. 2	240	231			A MC	48150
WEDGE	8	47	48	328	A MC	48151

EXHIBIT "A" CONTINUED

9:00 A.M.
PHOENIX, ARIZONA

Aug 25 '94

RECORDED
PAGE 22
STATE OFFICE

NAME OF CLAIM	ORIGINAL RECORDATION		AMENDED RECORDATION		BLM	
	BOOK	PAGE	BOOK	PAGE	SERIAL	NO.
WALLACE	8	231	41	219	A MC	48152
CHRISTMAS NO. 1	40	575	322	514	A MC	48153
CHRISTMAS NO. 3	40	577	41	211	A MC	48154
CHRISTMAS NO. 4	40	578	250	474	A MC	48155
BYRD	43	391	41	209	A MC	48156
LINDBERGH	43	392	41	215	A MC	48157
FINESSE	43	459	41	212	A MC	48158
TONTO	43	460	41	216	A MC	48159
FLAMINGO	43	461	41	213	A MC	48160
HOT SHOT	43	462	41	215	A MC	48161
BLACK HAWK	16	559	41	218	A MC	48162
BEVERLY NO. 1	44	117	41	205	A MC	48163
BEVERLY NO. 2	44	118	41	206	A MC	48164
BEVERLY NO. 3	44	119	41	207	A MC	48165
BEVERLY NO. 4	240	232			A MC	48166
BEVERLY NO. 5	44	240	41	208	A MC	48167
BEVERLY NO. 6	44	241	48	328	A MC	48168
O'BRIEN NO. 1	239	189			A MC	48169
O'BRIEN NO. 2	49	547			A MC	48170
O'BRIEN NO. 3	49	548			A MC	48171
O'BRIEN NO. 4	49	548			A MC	48172
O'BRIEN NO. 5	49	549			A MC	48173
O'BRIEN NO. 6	240	233			A MC	48174
BALLARD	43	469	41	205	A MC	48175
HIGH BALL	43	468	41	214	A MC	48176
SPOTTED PUP	43	465	41	216	A MC	48177
FLAPPER	43	495	41	214	A MC	48178
COQUETTE	43	494	41	212	A MC	48179
LIME	42	243			A MC	48180
CHRISTMAS 5	29	198			A MC	48181
CHRISTMAS 6	29	199			A MC	48182
CHRISTMAS 7	29	200			A MC	48183
CHRISTMAS 8	29	201			A MC	48184
CHRISTMAS 9	29	202			A MC	48185
CHRISTMAS 10	29	203			A MC	48186
CHRISTMAS 11	29	204			A MC	48187
CHRISTMAS 12	29	205			A MC	48188
CHRISTMAS 13	29	206			A MC	48189
CHRISTMAS 14	29	207			A MC	48190
CHRISTMAS 15	29	208			A MC	48191
CHRISTMAS 16	29	209			A MC	48192
CHRISTMAS 17	29	210			A MC	48193
CHRISTMAS 18	29	211			A MC	48194
CHRISTMAS 19	29	212			A MC	48195
CHRISTMAS 20	29	213			A MC	48196
CHRISTMAS 22	215	164			A MC	48197

EXHIBIT "A" CONTINUED

9:00 A.M.
PHOENIX, ARIZONA

Aug 25 '94

RECEIVED
BLM
PATENT SERVICE

NAME OF CLAIM	ORIGINAL RECORDATION		AMENDED RECORDATION		BLM	
	BOOK	PAGE	BOOK	PAGE	SERIAL	NO.
CHRISTMAS 23	215	165			A MC	48198
CHRISTMAS 24	215	166			A MC	48199
CHRISTMAS 25	215	167			A MC	48200
INSPIRATION 1	25	438	181	120	A MC	48201
INSPIRATION 4	24	187			A MC	48202
INSPIRATION 5	24	188			A MC	48203
INSPIRATION 45	59	122			A MC	48204
INSPIRATION 47	182	578	238	256	A MC	48205
INSPIRATION 48	182	579			A MC	48206
INSPIRATION 49	182	580			A MC	48207
INSPIRATION 50	182	581			A MC	48208
INSPIRATION 51	182	582			A MC	48209
INSPIRATION 56	217	279			A MC	48210
INSPIRATION 57	217	280			A MC	48211
INSPIRATION 58	230	75			A MC	48212
INSPIRATION 59	230	76			A MC	48213
INSPIRATION 60	259	345			A MC	48214
INSPIRATION 61	259	346			A MC	48215
INSPIRATION 62	259	347			A MC	48216
INSPIRATION 63	259	348			A MC	48217
INSPIRATION 64	259	349			A MC	48218
INSPIRATION 65	259	350			A MC	48219
INSPIRATION 66	259	351			A MC	48220
INSPIRATION 67	259	352			A MC	48221
INSPIRATION 68	259	353			A MC	48222
INSPIRATION 69	259	354			A MC	48223
INSPIRATION 70	259	355			A MC	48224
INSPIRATION 71	259	356			A MC	48225
INSPIRATION 72	259	357			A MC	48226
INSPIRATION 73	259	358			A MC	48227
INSPIRATION 74	259	359			A MC	48228
INSPIRATION 75	259	360			A MC	48229
INSPIRATION 76	259	361			A MC	48230
INSPIRATION 77	259	362			A MC	48231
INSPIRATION 78	259	363			A MC	48232
INSPIRATION 79	259	364			A MC	48233
INSPIRATION 80	259	365			A MC	48234
INSPIRATION 81	259	366			A MC	48235
INSPIRATION 82	259	367			A MC	48236
INSPIRATION 83	259	368			A MC	48237
INSPIRATION 84	259	369			A MC	48238
INSPIRATION 85	259	370			A MC	48239
INSPIRATION 86	259	371			A MC	48240
INSPIRATION 87	259	372			A MC	48241
INSPIRATION 88	259	373			A MC	48242
INSPIRATION 89	259	374			A MC	48243

EXHIBIT "A" CONTINUED

RECEIVED
 BLM
 PHOENIX, ARIZONA
 9:00 A.M.
 AUG 25 '94
 PAGE 17
 BLM STATE OFFICE

NAME OF CLAIM	ORIGINAL RECORDATION		AMENDED RECORDATION		BLM	
	BOOK	PAGE	BOOK	PAGE	SERIAL	NO.
INSPIRATION 90	259	375			A MC	48244
INSPIRATION 91	259	376			A MC	48245
INSPIRATION 92	259	377			A MC	48246
INSPIRATION 93	259	378			A MC	48247
INSPIRATION 94	259	379			A MC	48248
INSPIRATION 95	259	380			A MC	48249
INSPIRATION 96	259	381			A MC	48250
INSPIRATION 97	259	382			A MC	48251
INSPIRATION 98	259	383			A MC	48252
INSPIRATION 103	259	384			A MC	48253
INSPIRATION 104	259	385			A MC	48254
INSPIRATION 105	259	386			A MC	48255
INSPIRATION 106	259	387			A MC	48256
INSPIRATION 107	292	523			A MC	48257
INSPIRATION 108	292	524			A MC	48258
INSPIRATION 109	292	525			A MC	48259
INSPIRATION 110	315	657			A MC	48260
INSPIRATION 111	315	658			A MC	48261
INSPIRATION 112	315	659			A MC	48262
INSPIRATION 113	316	132			A MC	48263
INSPIRATION 56A	292	522			A MC	48264
WALLDUCE	181	126			A MC	48265
FRACTION NO. 1	192	146	192	285	A MC	48266
P.E.F.	475	189			A MC	48267
R.T.F.	475	188			A MC	48268
R.E.F.	475	190			A MC	48269
P.S.F.	475	192			A MC	48270
RIVER	475	191			A MC	48271
RIVER 1	467	544			A MC	48272
RIVER 2	467	545			A MC	48273
RIVER 3	467	546			A MC	48274
RIVER 4	467	547			A MC	48275
PINAL 1	429	513	475	194	A MC	48276
PINAL 2	429	514	475	193	A MC	48277
PINAL 3	467	548			A MC	48278
PINAL 4	467	549			A MC	48279
PINAL 5	467	550			A MC	48280
PINAL 6	467	551			A MC	48281
PINAL 7	467	552			A MC	48282
PINAL 8	467	553			A MC	48283
PINAL 9	467	554			A MC	48284
PINAL 10	467	555			A MC	48285
PINAL 11	467	556			A MC	48286
PINAL 12	623	538			A MC	48287
PINAL 13	623	539			A MC	48288
PINAL 14	623	540			A MC	48289

EXHIBIT "A" CONTINUED

9:00 A.M.
PHOENIX, ARIZONA

Aug 25 '94

RECEIVED
BLM NATIONAL OFFICE
PAGE 8

NAME OF CLAIM	ORIGINAL RECORDATION		AMENDED RECORDATION		BLM	
	BOOK	PAGE	BOOK	PAGE	SERIAL	NO.
PINAL 15	623	541			A MC	48290
PINAL 16	623	542			A MC	48291
PINAL 17	623	543			A MC	48292
PINAL 18	623	544			A MC	48293
PINAL 19	623	545			A MC	48294
PINAL 20	623	546			A MC	48295
PINAL 21	623	547			A MC	48296
PINAL 22	623	548			A MC	48297
PINAL 23	623	549			A MC	48298
PINAL 24	623	550			A MC	48299
PINAL 25	623	551			A MC	48300
PINAL 26	623	552			A MC	48301
PINAL 27	623	553			A MC	48302
PINAL 28	623	554			A MC	48303
PINAL 29	623	555			A MC	48304
PINAL 30	623	556			A MC	48305
PINAL 31	623	557			A MC	48306
PINAL 32	623	558			A MC	48307
PINAL 33	623	559			A MC	48308
PINAL 34	623	560			A MC	48309
PINAL 35	657	191			A MC	48310
PINAL 36	657	192			A MC	48311
PINAL 37	657	193			A MC	48312
PINAL 38	657	194			A MC	48313
PINAL 39	657	195			A MC	48314
PINAL 40	657	196			A MC	48315
PINAL 41	657	197			A MC	48316
PINAL 42	657	198			A MC	48317
PINAL 43	657	199			A MC	48318
PINAL 44	657	200			A MC	48319
PINAL 45	657	201			A MC	48320
PINAL 46	657	202			A MC	48321
PINAL 47	657	203			A MC	48322
G.P.	623	561			A MC	48323
G.P. 2	623	562			A MC	48324
G.P. 3	623	563			A MC	48325
G.P. 4	623	564			A MC	48326
G.P. 5	623	537			A MC	48327
OC - AC 98	763	140			A MC	294310
OC - AC 99	763	142			A MC	294311
OC - AC 100	763	144			A MC	294312
OC - AC 101	763	146			A MC	294313
OC - AC 102	763	148			A MC	294314
OC - AC 103	763	150			A MC	294315

EXHIBIT "A" CONTINUED

RECEIVED
 81 M. AZ ST. PHOENIX, ARIZONA
 9:00 A.M.
 PHOENIX, ARIZONA
 PAGE 9
 AUG 25 '94
 BLM

NAME OF CLAIM	ORIGINAL RECORDATION		AMENDED RECORDATION		SERIAL	NO.
	BOOK	PAGE	BOOK	PAGE		
CCMC 1	763	701			A MC	294702
CCMC 2	763	703			A MC	294703
CCMC 3	763	705			A MC	294704
CCMC 4	763	707			A MC	294705
CCMC 5	763	709			A MC	294706
CCMC 6	763	711			A MC	294707
CCMC 7	763	713			A MC	294708
CCMC 8	763	715			A MC	294709
CCMC 9	763	717			A MC	294710
CCMC 10	763	719			A MC	294711
CCMC 11	763	721			A MC	294712
CCMC 12	763	723			A MC	294713
CCMC 13	763	725			A MC	294714
CCMC 14	763	727			A MC	294715
CCMC 15	763	729			A MC	294716
CCMC 16	763	731			A MC	294717
CCMC 17	763	733			A MC	294718
CCMC 18	763	735			A MC	294719
CCMC 19	763	737			A MC	294720
CCMC 20	763	739			A MC	294721
CCMC 21	763	741			A MC	294722
CCMC 22	763	743			A MC	294723
CCMC 23	763	745			A MC	294724
CCMC 24	763	747			A MC	294725
CCMC 25	763	749			A MC	294726
CCMC 26	763	751			A MC	294727
CCMC 27	763	753			A MC	294728
CCMC 28	763	755			A MC	294729
CCMC 29	763	757			A MC	294730
CCMC 30	763	759			A MC	294731
CCMC 31	763	761			A MC	294732
CCMC 32	763	763			A MC	294733
CCMC 33	763	765			A MC	294734
CCMC 34	763	767			A MC	294735
CCMC 35	763	769			A MC	294736
CCMC 36	763	771			A MC	294737
CCMC 37	763	773			A MC	294738
CCMC 38	763	775			A MC	294739
CCMC 39	763	777			A MC	294740
CCMC 41	763	779			A MC	294741
CCMC 42	763	781			A MC	294742
CCMC 43	763	783			A MC	294743
CCMC 44	763	785			A MC	294744
CCMC 45	763	787			A MC	294745
CCMC 46	763	789			A MC	294746

EXHIBIT "A" CONTINUED

PHOENIX, ARIZONA

9:00 A.M.

Aug 25 '94

RECEIVED
BIRMINGHAM STATE OFFICE

NAME OF CLAIM	ORIGINAL RECORDATION		AMENDED RECORDATION		SERIAL	NO.
	BOOK	PAGE	BOOK	PAGE		
CCMC 47	763	791			A MC	294747
CCMC 48	763	793			A MC	294748
CCMC 49	763	795			A MC	294749
CCMC 50	763	797			A MC	294750
CCMC 51	763	799			A MC	294751
CCMC 52	763	801			A MC	294752
CCMC 53	763	803			A MC	294753
CCMC 54	763	805			A MC	294754
CCMC 55	763	807			A MC	294755
CCMC 56	763	809			A MC	294756
CCMC 57	763	811			A MC	294757
CCMC 58	763	813			A MC	294758
CCMC 59	763	815			A MC	294759
CCMC 60	763	817			A MC	294760
CCMC 61	763	819			A MC	294761
CCMC 62	763	821			A MC	294762
CCMC 63	763	823			A MC	294763
CCMC 64	763	825			A MC	294764
CCMC 65	763	827			A MC	294765
CCMC 66	763	829			A MC	294766
CCMC 67	763	831			A MC	294767
CCMC 68	763	833			A MC	294768
CCMC 69	763	835			A MC	294769
CCMC 70	763	837			A MC	294770
CCMC 71	763	839			A MC	294771
CCMC 72	763	841			A MC	294772
CCMC 73	763	843			A MC	294773
CCMC 74	763	845			A MC	294774
CCMC 75	763	847			A MC	294775
CCMC 76	763	849			A MC	294776
CCMC 77	763	851			A MC	294777
CCMC 78	763	853			A MC	294778
CCMC 79	763	855			A MC	294779
CCMC 80	763	857			A MC	294780
CCMC 81	763	859			A MC	294781
CCMC 82	763	861			A MC	294782
CCMC 83	763	863			A MC	294783
CCMC 84	763	865			A MC	294784
CCMC 85	763	867			A MC	294785
CCMC 86	763	869			A MC	294786
CCMC 87	763	871			A MC	294787
CCMC 88	763	873			A MC	294788
CCMC 89	763	875			A MC	294789
CCMC 90	763	877			A MC	294790
CCMC 91	763	879	886	66	A MC	294791
CCMC 92	763	881	886	69	A MC	294792

EXHIBIT "A" CONTINUED

PHOENIX, ARIZONA

9:00 A.M.

AUG 25 '94

BEF

RECEIVED
S.M. AZAROFF

NAME OF CLAIM	ORIGINAL RECORDATION		AMENDED RECORDATION		SERIAL	NO.
	BOOK	PAGE	BOOK	PAGE		
CCMC 93	763	883	886	72	A MC 294793	
CCMC 94	763	885	886	75	A MC 294794	
CCMC 95	763	887			A MC 294795	
CCMC 96	763	889			A MC 294796	
CCMC 97	763	891			A MC 294797	
CCMC 98	763	893			A MC 294798	
CCMC 99	763	895			A MC 294799	
CCMC 100	763	897			A MC 294800	
CCMC 101	763	899			A MC 294801	
CCMC 102	763	901			A MC 294802	
CCMC 103	763	903	886	78	A MC 294803	
CCMC 104	763	905	886	81	A MC 294804	
CCMC 105	763	907	886	84	A MC 294805	
CCMC 106	763	909	886	87	A MC 294806	
CCMC 107	763	911	886	90	A MC 294807	
CCMC 108	763	913			A MC 294808	
CCMC 109	763	915			A MC 294809	
CCMC 111	763	917			A MC 294810	
CCMC 112	763	919			A MC 294811	
CCMC 113	763	921			A MC 294812	
CCMC 114	763	923			A MC 294813	
CCMC 115	763	925			A MC 294814	
CCMC 116	763	927			A MC 294815	
CCMC 117	763	929			A MC 294816	
CCMC 118	763	931			A MC 294817	
CCMC 119	763	933			A MC 294818	
CCMC 120	763	935			A MC 294819	
CCMC 121	763	937	886	93	A MC 294820	
CCMC 122	763	939			A MC 294821	
CCMC 123	763	941	886	96	A MC 294822	
CCMC 124	763	943			A MC 294823	
CCMC 125	763	945			A MC 294824	
CCMC 126	763	947			A MC 294825	
CCMC 127	763	949			A MC 294826	
CCMC 128	763	951			A MC 294827	
CCMC 129	886	99			A MC 325261	
CCMC 130	886	102			A MC 325262	
CCMC 131	886	105			A MC 325263	
CCMC 132	886	108			A MC 325264	
CCMC 133	886	111			A MC 325265	
CCMC 134	886	114			A MC 325266	
CCMC 135	886	117			A MC 325267	
CCMC 136	886	120			A MC 325268	
CCMC 137	886	123			A MC 325269	
CCMC 138	886	126			A MC 325270	
CCMC 139	886	129			A MC 325271	
CCMC 140	886	132			A MC 325272	

500 exp 8/25/94



CYPRUS AMAX
Minerals Company

Cyprus Amax Minerals Company
9100 East Mineral Circle
Post Office Box 3299
Englewood, Colorado 80155
303-643-5000

CERTIFIED MAIL, RETURN RECEIPT REQUESTED

August 12, 1994

U.S. Department of the Interior
Bureau of Land Management
3707 North 7th Street
Siete Square Building
Phoenix, Arizona 85014

Maintenance Fees for Unpatented Mining Claims
Cyprus Christmas Mine Corporation

Gentlemen:

Pursuant to the Acts of October 5, 1992 (P.L. 102-381, 106 Stat. 1374, 1378-79) and August 10, 1993 (P.L. 103-66, 107 Stat. 312) and 43 CFR § 3833.1-5, as amended, Cyprus Christmas Mine Corporation desires to retain/maintain the 500 unpatented mining claims which are listed on the attached Exhibit "A". Also, enclosed is our check in the amount of \$50,000.00 (\$100.00 per claim) to cover the required maintenance fees necessary to retain/maintain the claims through the period ending 12:00 noon on September 1, 1995.

Please acknowledge receipt by dating and signing where indicated below and return one (1) copy of this letter, together with a date and time stamped copy of Exhibit "A", to the attention of the Land Management Department at the above letterhead address.

Should you have any questions, please contact me at (303) 643-5140. Thank you for your assistance.

Yours truly,

Kim Aaron
Land Administrator

/kaa

Enclosures

9:00 A.M.
PHOENIX, ARIZONA
Aug 25 '94
RECEIVED
BLM, AZ STATE OFFICE

RECEIVED & ACKNOWLEDGED THIS _____ DAY OF AUGUST, 1994.

BY: _____

TITLE: _____

666 supm 8/25/94



Cyprus Amax Minerals Company
9100 East Mineral Circle
Post Office Box 3299
Englewood, Colorado 80155
303-643-5000

CERTIFIED MAIL, RETURN RECEIPT REQUESTED

August 12, 1994

U.S. Department of the Interior
Bureau of Land Management
3707 North 7th Street
Siete Square Building
Phoenix, Arizona 85014

**Maintenance Fees for Unpatented Mining Claims
Cyprus Miami Mining Corporation**

Gentlemen:

Pursuant to the Acts of October 5, 1992 (P.L. 102-381, 106 Stat. 1374, 1378-79) and August 10, 1993 (P.L. 103-66, 107 Stat. 312) and 43 CFR § 3833.1-5, as amended, Cyprus Miami Mining Corporation desires to retain/maintain the 666 unpatented lode mining claims and mill sites which are listed on the attached Exhibit "A". Also, enclosed is our check in the amount of \$66,600.00 (\$100.00 per claim) to cover the required maintenance fees necessary to retain/maintain the claims through the period ending 12:00 noon on September 1, 1995.

Please acknowledge receipt by dating and signing where indicated below and return one (1) copy of this letter, together with a date and time stamped copy of Exhibit "A", to the attention of the Land Management Department at the above letterhead address.

Should you have any questions, please contact me at (303) 643-5140. Thank you for your assistance.

Yours truly,

Kim Aaron
Land Administrator

/kaa

Enclosures

PHOENIX, ARIZONA
9:00 A.M.
Aug 25 '94
RECEIVED
BLM AZ STATE OFFICE

RECEIVED & ACKNOWLEDGED THIS _____ DAY OF AUGUST, 1994.

BY: _____

TITLE: _____

EXHIBIT "A"

Amc 48401

Attached to and made a part of that certain letter dated the 12th day of August, 1994, covering the following unpatented mining claims located in all or portions of Sections 20, 21, 22, 27, 28 and 29, Township 4 South, Range 15 East, Gila and Salt River Base Meridian, Banner Mining District, County of Gila, State of Arizona, to-wit:

NAME OF CLAIM	ORIGINAL RECORDATION		AMENDED RECORDATION		BLM	
	BOOK	PAGE	BOOK	PAGE	SERIAL	NO.
PORPHYRY	48	158			A MC	48401
QUARTZITE	48	158			A MC	48402
79 NO. 4	48	164			A MC	48403
ALABAMA	8	603	48	143	A MC	48404
BLACK COPPER	8	454	48	144	A MC	48405
BLUE COPPER	8	454	48	145	A MC	48406
CAVE	9	319	48	146	A MC	48407
DELAWARE	16	55	48	147	A MC	48408
EMMA	9	321	48	148	A MC	48409
FLORA	8	448	48	149	A MC	48410
GREAT NORTH	8	473	48	150	A MC	48411
GRAND VIEW	8	449	48	151	A MC	48412
KEYSTONE	8	512	48	152	A MC	48413
LIZZIE	8	430	48	154	A MC	48414
IRON CAP	9	322	48	153	A MC	48415
LONGFELLOW	8	429	48	155	A MC	48416
MOUNTAIN VIEW	8	473	48	156	A MC	48417
NORTH STAR	8	429	48	157	A MC	48418
SAVANNAH	8	603	48	159	A MC	48419
SENATOR	8	455	48	160	A MC	48420
79 MINE	1	232	48	161	A MC	48421
79 MINE NO. 2	9	320	48	162	A MC	48422
79 MINE NO. 3	9	320	48	163	A MC	48423
SUNNY SLOPE	8	449	48	165	A MC	48424
WEST POINT	9	321	48	167	A MC	48425
CAVE NO. 2	49	95			A MC	48426
CAVE NO. 3	49	97			A MC	48427
TIP TOP	16	118	48	166	MC	48428

9-14-94 JB
ENTERED IN COMPUTER
95 maintenance

*7. Subd
 9-19-94
 fee*

RECEIVED
 BLM, AZ STATE OFFICE
 AUG 25 1994
 9:00 AM
 PHOENIX, ARIZONA

*2, In name of
 Inspiration Cones
 + Callahan Mining
 Robert S
 Claypool Az 855532*

EXHIBIT "A" CONTINUED

NAME OF CLAIM	ORIGINAL RECORDATION		AMENDED RECORDATION		BLM SERIAL	PAGE NO.
	BOOK	PAGE	BOOK	PAGE		
MGO #ONE	170	532			A MC	52259
MGO #2	170	533			A MC	52260
MGO 3	295	554			A MC	52261
MGO 4	295	555			A MC	52262
MGO 5	314	487			A MC	52263
HOOPES PLACER NO. 2	190	347			A MC	52264
MGO #6	818	671			A MC	309608
G E 1	214	466	558	577	A MC	52072
G E 2	214	467	558	580	A MC	52073
G E 3	214	468	558	583	A MC	52074
G E 4	214	469	558	586	A MC	52075
G E 5	214	470	558	589	A MC	52076
G E 6	214	471	558	592	A MC	52077
G E 7	214	472	558	595	A MC	52078
G E 8	214	473	558	598	A MC	52079
G E 9	214	474	558	601	A MC	52080
G E 10	214	475	558	604	A MC	52081
G E 11	214	476			A MC	52082
G E 12	214	477			A MC	52083
G E 13	214	478			A MC	52084
RESCUE MILL	270	576			A MC	48129
VALEY FORGE	6	401			A MC	48108
MIKADO	10	469			A MC	48109
K.C.	6	400	248	590	A MC	48116
CZAR	10	470	248	594	A MC	48117
FOR 3	209	234	255	593	A MC	48121
QUARTZ SITE NO. 6 (A)	466	186			A MC	35797
QUARTZ SITE NO. 7 (A)	466	185			A MC	35798
QUARTZ SITE NO. 8 (A)	466	184			A MC	35799
QUARTZ SITE #25 (A)	466	220			A MC	35817
QUARTZ SITE #26 (A)	466	221			A MC	35818
QUARTZ SITE #27 (A)	466	166			A MC	35819
HARDROCK NO. 1 (A)	466	200			A MC	35822
HARDROCK NO. 2 (A)	466	193			A MC	35823
MOONLIGHT (A)	466	196			A MC	35826
BLACK OAK (A)	466	199			A MC	35827
BLACK OAK NO. 2 (A)	466	198			A MC	35828
BLACK OAK NO. 3 (A)	466	197			A MC	35829

RECEIVED
 BUREAU OF LAND MANAGEMENT
 PHOENIX, ARIZONA
 9:00 AM
 AUG 25 1994
 BLM
 SERIAL NO.

309608
 52072
 48023
 35792

9-20-94 - JB
 ENTERED IN COMPUTER
 95 maintenance fee

EXHIBIT "A" CONTINUED

PHOENIX, ARIZONA

9:00 A.M.

Aug 25 1943

RECEIVED
M.A.Z. STATE OFFICE

NAME OF CLAIM	ORIGINAL RECORDATION		AMENDED RECORDATION		SERIAL	NO.
	BOOK	PAGE	BOOK	PAGE		
KAY 81	264	328	471	110	A MC	39162
KAY 82	264	329	471	111	A MC	39163
KAY 85	262	373	471	113	A MC	39165
KAY 86	262	374	471	114	A MC	39166
KAY 87	262	375	471	115	A MC	39167
KAY 88	262	376	471	116	A MC	39168
KAY 89	262	377	471	117	A MC	39169
KAY 90	262	378	471	118	A MC	39170
KAY 91	262	379	471	119	A MC	39171
KAY 92	262	380	471	120	A MC	39172
KAY 93	262	381	471	121	A MC	39173
KAY 94	262	382	471	122	A MC	39174
KAY 95	262	383	471	123	A MC	39175
KAY 96	262	384	471	124	A MC	39176
KAY 97	262	385	471	125	A MC	39177
KAY 98	262	386	471	126	A MC	39178
KAY 99	262	387	471	127	A MC	39179
KAY 100	262	388	471	128	A MC	39180
KAY 101	262	389	471	129	A MC	39181
KAY 102	262	390	471	130	A MC	39182
KAY 103	262	391	471	131	A MC	39183
KAY 104	262	392	471	132	A MC	39184
KAY 108	262	396	471	133	A MC	39185
KAY 109	270	267	471	134	A MC	39186
KAY 110	270	268	471	135	A MC	39187
KAY 111	270	269	471	136	A MC	39188
KAY 112	270	270	471	137	A MC	39189
KAY 113	270	271	471	138	A MC	39190
KAY 114	270	272	471	139	A MC	39191
DESERTER	20	16	24	239	A MC	48124
CHIEF #3	25	79	24	240	A MC	48125
CHIEF #4	25	80	24	241	A MC	48126
CHIEF #5	25	81	24	242	A MC	48127
CHIEF #6	25	82	24	243	A MC	48128
KAY 142	536	11			A MC	131768
KAY 143	536	13			A MC	131769
CHIEF FRACTION	694	559			A MC	265777
QUARTZ SITE NO. 4 (A)	466	188			A MC	35795
QUARTZ SITE NO. 5 (A)	466	187			A MC	35796

39092

48023

131760

265777

35792

9-20-94-9/B
ENTERED IN COMPUTER

95 maintenance fee

Mar 984)

UNITED STATES
DEPARTMENT OF THE INTERIOR
BUREAU OF LAND MANAGEMENT

RECEIPT AND ACCOUNTING ADVICE

NO. 2024581 04

WB/AZ 08/25/94
2 44 13
2,800.00

Subject: CLAIM MAINTENANCE FEE 1995 (28)

Applicant:
CYPRUS AMAX MINERALS CO.
BOX 3299
ENGLEWOOD CO. 80155

Remitter: SAME CK. # 01798113
303-643-5000

Assignor:

LEASE MANAGEMENT DATA NEW UPDATE PAYMENT

ORIGINAL SERIAL NO.	ASG.	TYPE	ST.	CTY.	FUND SYMBOL	ACRES/UNITS	RATE
AMC 48401, ET AL							

AMOUNT	ANV. DATE	EXP. DATE	BILL CYC.	S/C	DISTRICT	NEXT BILL	MISC. DATA	U of M	ACTUAL UNITS

ASSIGNMENT SERIAL NO.	ASG.	TYPE	ST.	CTY.	FUND SYMBOL	ACRES/UNITS	RATE

AMOUNT	ANV. DATE	EXP. DATE	BILL CYC.	S/C	DISTRICT	NEXT BILL	MISC. DATA	U of M	ACTUAL UNITS

APPLY REMITTANCE

ACTION	FUND SYMBOL	CTY.	AMOUNT
FILING FEE			
RENTAL			
UNEARNED			
REFUND			
TOTAL			
AMOUNT DUE			

Remarks: 48401-48428 28

BY: _____ DATE: _____

Lease in Escrow?
 KGS? Of Interest?
 Auto Escalates? Operating Rights?
 Auto Renew? Operator
 Bond Filed?

FOR MMS USE ONLY	
BILLEE NUMBER	FOREST REFUGE
OCS SECTION	
CODE	

UNITED STATES
DEPARTMENT OF THE INTERIOR
BUREAU OF LAND MANAGEMENT

RECEIPT AND ACCOUNTING ADVICE

NO. 2024582 04

WB/AZ 08/25/94

OK

Subject: CLAIM MAINTENANCE FEE 1995 (500) 2 45 13 50,000.00

Applicant:
CYPRUS AMAX MINERALS CO.
BOX 3299
ENGLEWOOD CO. 80155

Remitter: SAME CK. # 01798114
303-643-5000

Assignor:

LEASE MANAGEMENT DATA									
<input type="checkbox"/> NEW <input type="checkbox"/> UPDATE <input type="checkbox"/> PAYMENT									
ORIGINAL SERIAL NO.	ASG.	TYPE	ST.	CTY.	FUND SYMBOL			ACRES/UNITS	RATE
AMC 48328, ET AL									
AMOUNT	ANV. DATE	EXP. DATE	BILL CYC.	S/C	DISTRICT	NEXT BILL	MISC. DATA	U of M	ACTUAL UNITS
ASSIGNMENT SERIAL NO.	ASG.	TYPE	ST.	CTY.	FUND SYMBOL			ACRES/UNITS	RATE
AMOUNT	ANV. DATE	EXP. DATE	BILL CYC.	S/C	DISTRICT	NEXT BILL	MISC. DATA	U of M	ACTUAL UNITS

APPLY REMITTANCE			
ACTION	FUND SYMBOL	CTY.	AMOUNT
FILING FEE	48244-289		46
RENTAL	48290-327		38
	294310-315		6
UNEARNED	294702-746		45
REFUND	294747-792		46
TOTAL	294793-827		35
AMOUNT DUE	325261-272		12

Remarks: 48328-48369 42
 48370-48400 31
 48023-48037 15
 48038-48083 46
 48084-48107 24
 48130-48151 22
 48152-48197 46
 BY: 48198-48243 DATE: 46

Lease in Escrow?
 KGS? Of Interest?
 Auto Escalates? Operating Rights?
 Auto Renew? Operator
 Bond Filed?

FOR MMS USE ONLY		500
BILLEE		FOREST REFUGE
NUMBER		
OCS SECTION		
CODE		

UNITED STATES
DEPARTMENT OF THE INTERIOR
BUREAU OF LAND MANAGEMENT

RECEIPT AND ACCOUNTING ADVICE

No. 2024583

Subject: CLAIM MAINTENANCE FEE 1995 (666)

WB/AZ

08725794

Applicant:

CYPRUS AMAX MINERALS CO.
BOX 3299
ENGLEWOOD CO. 80155

SAME CK. # 01798112

Remitter: 303-643-5000

Assignor:

52246-8
52226-42

3
17

LEASE MANAGEMENT DATA NEW UPDATE PAYMENT

ORIGINAL SERIAL NO.	ASG.	TYPE	ST.	CTY.	FUND SYMBOL	ACRES/UNITS	RATE
AMC 51294, ET AL					52212		1
					52215		1
					52217		1

AMOUNT	ANV. DATE	EXP. DATE	BILL CYC.	S/C	DISTRICT	NEXT BILL	MISC. DATA	U of M	ACTUAL UNITS
	51294-295				2	52220-2954			5
	51319-326				8	293003			1
	49312-313				2	303011-019			9

ASSIGNMENT SERIAL NO.	ASG.	TYPE	ST.	CTY.	FUND SYMBOL	ACRES/UNITS	RATE
49318				1	312258-260		5
49320				1	24349-331		3
49329				1	49577-		48

AMOUNT	ANV. DATE	EXP. DATE	BILL CYC.	S/C	DISTRICT	NEXT BILL	MISC. DATA	U of M	ACTUAL UNITS
	49334-368				35	52103-109			2
	49375				1	52106-110			5
	49377				1				

APPLY REMITTANCE

ACTION	FUND SYMBOL	CTY.	AMOUNT
FILING FEE	49379-381		3
RENTAL	49383		1
	49385		1
UNEARNED	49409-434		26
REFUND	49436-438		3
TOTAL	32184-185		2
AMOUNT DUE	32188-190		3

Remarks:

52114	1
97788-793	6
299053-1072	20
49476-477	2
49486-492	7
49498-501	4
49511-513	3
49524-526	3
49535-539	5

BY: DATE:

Lease in Escrow? 52192 1
 KGS? Of Interest?
 Auto Escalates? Operating Rights?
 Auto Renew? 52194 Operator 195 2
Bond Filed?

FOR MMS USE ONLY

BILLEE NUMBER	49542-544	3
OCS SECTION CODE	52086	1

52197-198 2
52202 52210 9
52088-097 10
52099-107 10



309608
48023
39092
131760
265777
TD
308180

97784
29553
35792

Cyprus Minerals Company
9100 East Mineral Circle
Post Office Box 3299
Englewood, Colorado 80155
303-643-5000

50970
49212
52072
293003
293004
312258
24349
TD

CERTIFIED MAIL, RETURN RECEIPT REQUESTED

August 16, 1993

Bureau of Land Management
Arizona State Office
3707 North Seventh Street
Siete Square Building
Phoenix, Arizona 85014

9:00 A.M.
PHOENIX, ARIZONA

AUG 18 '93

RECEIVED
BLM, AZ STATE OFFICE

**Holding Fees for Unpatented Lode Claims and Mill Sites
Cyprus Miami Mining Corporation**

Gentlemen:

Pursuant to the Act of October 5, 1992 (Public Law 102-381, 106 Stat. 1374, 1378-79) and 43 CFR § 3734.1(c), as amended, Cyprus Miami Mining Corporation desires to retain/maintain the 435 lode claims/mill sites which are identified on the list attached hereto as Exhibit "A". Also, enclosed is Cyprus' check in the amount of \$87,000.00 (\$200.00 per claim/site) to cover the required holding fees necessary to retain/maintain the aforementioned claims/sites through the period ending 12:00 noon on September 1, 1994.

Please acknowledge receipt of the above mentioned list of claims/sites and check by dating and signing where indicated below and return one (1) copy of this letter, together with a date and time stamped copy of Exhibit "A", to the attention of the Land Management Department at the above mentioned letterhead address.

Should you have any questions concerning this matter, please do not hesitate to contact me at (303) 643-5188. Thank you for your cooperation and assistance.

Sincerely yours,

P. J. Brady

P. J. Brady
Land Administrator
Land Management Department
Mail Code 254S

Received and acknowledged this _____
day of August, 1993.

By: _____

Title: _____

/pjb

Enclosures

1993 + 1994
ENTERED IN COMPUTER

*Call 8-11-94
E. J. [unclear]*

EXHIBIT "A"

Attached to and made a part of that certain letter dated the 16th day of August, 1993, covering the following described unpatented lode claims and mill sites located in the State of Arizona, County of Gila, to-wit:

<u>NAME OF CLAIM</u>	<u>ORIGINAL RECORDATION</u>		<u>AMENDED RECORDATION</u>		<u>BLM SERIAL NO.</u>	
	<u>BOOK</u>	<u>PAGE</u>	<u>BOOK</u>	<u>PAGE</u>	<u>SERIAL</u>	<u>NO.</u>
HERB MILL SITE 12	301	796			A MC	51294
HERB MILL SITE 14	301	798			A MC	51295
JOAN MILL SITE 25	288	737	291	81	A MC	51319
JOAN MILL SITE 34	288	746	637	799	A MC	51320
JOAN MILL SITE 42	288	754	637	802	A MC	51321
JOAN MILL SITE 43	288	755	637	805	A MC	51322
JOAN MILL SITE 48	288	760	637	808	A MC	51323
JOAN MILL SITE 49	288	761	637	811	A MC	51324
JOAN MILL SITE 53	288	765	637	814	A MC	51325
JOAN MILL SITE 54	288	766	637	817	A MC	51326
IL 81	216	449			A MC	49312
IL 82	216	450			A MC	49313
IL 92	216	520			A MC	49318
IL 94	216	522			A MC	49320
IL 103	216	531			A MC	49329
IL 110	216	538			A MC	49334
IL 111	216	539			A MC	49335
IL 112	216	540			A MC	49336
IL 113	216	541			A MC	49337
IL 114	216	542			A MC	49338
IL 115	216	543			A MC	49339
IL 116	216	544			A MC	49340
IL 117	216	545			A MC	49341
IL 118	216	546			A MC	49342
IL 119	216	547			A MC	49343
IL 120	216	550			A MC	49344
IL 121	216	551	305	422	A MC	49345
IL 122	216	552			A MC	49346
IL 123	216	553	305	421	A MC	49347
IL 124	216	554			A MC	49348
IL 125	216	555			A MC	49349
IL 126	216	556			A MC	49350
IL 127	216	557			A MC	49351

PHOENIX, ARIZONA
9:00 A.M.

Aug 18 '93

RECEIVED
BLM, AZ STATE OFFICE

33

2-10-94 JAB

EXHIBIT "A" CONTINUED

NAME OF CLAIM	ORIGINAL RECORDATION		AMENDED RECORDATION		BLM SERIAL NO.	
	BOOK	PAGE	BOOK	PAGE	SERIAL	NO.
IL 128	216	558			A MC	49352
IL 129	216	559			A MC	49353
IL 130	216	560			A MC	49354
IL 131	216	561			A MC	49355
IL 132	216	562			A MC	49356
IL 133	216	563			A MC	49357
IL 134	216	564			A MC	49358
IL 135	216	565			A MC	49359
IL 136	216	566			A MC	49360
IL 137	216	567			A MC	49361
IL 138	216	568			A MC	49362
IL 139	216	569			A MC	49363
IL 143	216	573	305	420	A MC	49364
IL 144	216	574	305	419	A MC	49365
IL 145	216	575	305	418	A MC	49366
IL 146	216	576			A MC	49367
IL 147	216	577			A MC	49368
IL 154	216	583			A MC	49375
IL 156	216	585			A MC	49377
IL 158	216	587			A MC	49379
IL 159	216	588			A MC	49380
IL 160	216	589			A MC	49381
IL 162	216	591			A MC	49383
IL 168	216	597	305	417	A MC	49385
IL 200	216	548			A MC	49409
IL 201	216	549			A MC	49410
IL 202	230	605			A MC	49411
IL 203	230	606			A MC	49412
IL 204	230	607			A MC	49413
IL 205	230	608			A MC	49414
IL 206	230	609			A MC	49415
IL 207	230	610			A MC	49416
IL 208	230	611			A MC	49417
IL 209	230	612			A MC	49418

9:00 A.M.
PHOENIX, ARIZONA

AUG 18 '93

RECEIVED
BLM AZ STATE OFFICE

34

2-10-94-JAB

EXHIBIT "A" CONTINUED

NAME OF CLAIM	ORIGINAL RECORDATION		AMENDED RECORDATION		BLM SERIAL NO.	
	BOOK	PAGE	BOOK	PAGE	SERIAL	NO.
IL 210	230	613			A MC	49419
IL 211	230	614			A MC	49420
IL 212	230	615			A MC	49421
IL 213	230	616			A MC	49422
IL 214	230	617			A MC	49423
IL 215	230	618			A MC	49424
IL 216	230	619			A MC	49425
IL 217	230	620			A MC	49426
IL 218	230	621			A MC	49427
IL 219	230	622			A MC	49428
IL 304	299	216			A MC	49429
IL 305	299	217			A MC	49430
IL 306	299	218			A MC	49431
IL 307	299	219			A MC	49432
IL 308	299	220			A MC	49433
IL 309	299	221			A MC	49434
IL 311	305	415			A MC	49436
IL 312	305	416			A MC	49437
IL 313	308	973			A MC	49438
CONCHO NO. 3	35	172	211	71	A MC	52184
CONCHO NO. 4	35	173	211	73	A MC	52185
BLUEBIRD	46	580			A MC	52188
SUNSHINE	48	8			A MC	52189
BUSY BEE	48	287	301	927	A MC	52190
ROSCOE #3	69	76			A MC	52192
ROSCOE #9	69	425			A MC	52194
CLAY NO. 3	176	103	301	929	A MC	52195
CLAY NO. 5	176	105	299	163	A MC	52197
CLAY NO. 6	201	571			A MC	52198
CLAY 10	205	358			A MC	52202
CLAY 11	205	359			A MC	52203
CLAY 12	205	360			A MC	52204
CLAY 13	205	613			A MC	52205
CLAY 14	205	614			A MC	52206
CLAY 15	205	615			A MC	52207
CLAY 16	205	616	299	165	A MC	52208

9:00 A.M.
PHOENIX, ARIZONA

Aug 18 '93

RECEIVED
BLM, AZ STATE OFFICE

36

2-10-94-JB

EXHIBIT "A" CONTINUED

NAME OF CLAIM	ORIGINAL RECORDATION		AMENDED RECORDATION		BLM SERIAL NO.	
	BOOK	PAGE	BOOK	PAGE	SERIAL	NO.
CLAY 17	205	617			A MC	52209
CLAY 18	205	618			A MC	52210
MILLY	192	286			A MC	52212
ROBBY	192	289			A MC	52215
JANET	192	291			A MC	52217
ROSCOE 10	207	85			A MC	52220
ROSCOE 11	205	355			A MC	52221
ROSCOE 12	205	356			A MC	52222
ROSCOE 13	205	357			A MC	52223
ROSCOE 14	206	455	208	201	A MC	52224
BOSCOE 1	207	76			A MC	52226
BOSCOE 2	207	77			A MC	52227
BOSCOE 3	205	351	207	78	A MC	52228
BOSCOE 4	207	79			A MC	52229
BOSCOE 5	205	353			A MC	52230
BOSCOE 6	207	80			A MC	52231
BOSCOE 7	207	81			A MC	52232
BOSCOE 8	207	82			A MC	52233
BOSCOE 9	207	83			A MC	52234
BOSCOE 10	207	84	208	200	A MC	52235
BOSCOE 24	207	106			A MC	52236
BOSCOE 25	208	202			A MC	52237
ROBBY ANNEX	207	86			A MC	52238
SUNSHINE ANNEX	207	87			A MC	52239
MILLY ANNEX	207	88			A MC	52240
LADY BIRD VISTA 1	224	450	757	305	A MC	52241
STANDARD NO. 15	227	483			A MC	52242
BILL SHAFT NO. 3	37	562	76	60	A MC	52246
BILL SHAFT NO. 4	37	563	76	61	A MC	52247
BILL SHAFT NO. 5	37	564	76	62	A MC	52248
AUGUST MINE FRACTION	757	303			A MC	293003
CMC-OX 001	793	262			A MC	303011
CMC-OX 002	793	265			A MC	303012
CMC-OX 003	793	268			A MC	303013
CMC-OX 004	793	271			A MC	303014
CMC-OX 005	793	274			A MC	303015
CMC-OX 006	793	277			A MC	303016
CMC-OX 007	793	280			A MC	303017
CMC-OX 008	793	283			A MC	303018
CMC-OX 009	793	286			A MC	303019
CMC-OX 010	823	821			A MC	312258
CMC-OX 011	823	824			A MC	312259
CMC-OX 012	823	827			A MC	312260

9:00 A.M.
PHOENIX, ARIZONA

AUG 18 '93

RECEIVED
BLM, AZ STATE OFFICE

2/10/94 Sr.

EXHIBIT "A" CONTINUED

<u>NAME OF CLAIM</u>	<u>ORIGINAL RECORDATION</u>		<u>AMENDED RECORDATION</u>		<u>BLM SERIAL NO.</u>	
	<u>BOOK</u>	<u>PAGE</u>	<u>BOOK</u>	<u>PAGE</u>	<u>SERIAL</u>	<u>NO.</u>
CMC-OX 013	823	830			A MC	312261
CMC-OX 014	823	833			A MC	312262
VIEW	449	264	555	804	A MC	24349
LAKEVIEW	449	263	555	798	A MC	24350
OVERLOOK	449	262	555	801	A MC	24351
WEBSTER 1	320	548			A MC	49577
WEBSTER 2	320	550			A MC	49578
WEBSTER 3	320	552			A MC	49579
WEBSTER 4	320	554			A MC	49580
WEBSTER 5	320	556			A MC	49581
WEBSTER 6	320	558			A MC	49582
WEBSTER 7	320	560			A MC	49583
WEBSTER 8	320	562			A MC	49584
WEBSTER 9	320	564			A MC	49585
WEBSTER 10	320	566			A MC	49586
WEBSTER 11	320	568			A MC	49587
WEBSTER 12	320	570			A MC	49588
WEBSTER 13	320	572			A MC	49589
WEBSTER 14	320	574			A MC	49590
WEBSTER 15	320	576			A MC	49591
WEBSTER 16	320	578			A MC	49592
WEBSTER 17	320	580			A MC	49593
WEBSTER 18	320	582			A MC	49594
WEBSTER 19	320	584			A MC	49595
WEBSTER 20	320	586			A MC	49596
WEBSTER 21	320	588			A MC	49597
WEBSTER 22	320	590			A MC	49598
WEBSTER 23	320	592			A MC	49599
WEBSTER 24	320	594			A MC	49600
WEBSTER 25	320	596			A MC	49601
WEBSTER 26	320	598			A MC	49602
WEBSTER 27	320	600			A MC	49603
WEBSTER 28	320	602			A MC	49604
WEBSTER 29	320	604			A MC	49605
WEBSTER 30	320	606			A MC	49606
WEBSTER 31	320	608			A MC	49607
WEBSTER 32	320	610			A MC	49608
WEBSTER 33	320	612			A MC	49609

38

9:00 A.M.
PHOENIX, ARIZONA

AUG 18 '93

RECEIVED
BLM, AZ STATE OFFICE

2/10/94 SR

EXHIBIT "A" CONTINUED

<u>NAME OF CLAIM</u>	<u>ORIGINAL RECORDATION</u>		<u>AMENDED RECORDATION</u>		<u>BLM SERIAL NO.</u>	
	<u>BOOK</u>	<u>PAGE</u>	<u>BOOK</u>	<u>PAGE</u>		
WEBSTER 34	320	614			A MC	49610
WEBSTER 35	320	616			A MC	49611
WEBSTER 36	320	618			A MC	49612
WEBSTER 37	320	620			A MC	49613
WEBSTER 38	320	622			A MC	49614
WEBSTER 39	320	624			A MC	49615
WEBSTER 40	320	626			A MC	49616
WEBSTER 41	320	628			A MC	49617
WEBSTER 42	320	630			A MC	49618
WEBSTER 43	320	632			A MC	49619
WEBSTER 44	320	634			A MC	49620
WEBSTER 45	320	636			A MC	49621
WEBSTER 46	320	638			A MC	49622
WEBSTER 47	323	813			A MC	49623
WEBSTER 48	323	814			A MC	49624
LUCHILLA	22	76	75	164	A MC	52103
LUCHILLA NO. 2	18	56	75	163	A MC	52104
LUCHILLA FRACTION	38	624	42	167	A MC	52106
RAVEN	22	77	82	150	A MC	52107
MANZANITA NO. 2	17	85	75	162	A MC	52108
MANZANITA NO. 3	18	17	82	148	A MC	52109
I. C.	36	548	75	161	A MC	52110
BLACK EAGLE NO. 1	48	169	82	149	A MC	52114
F.C. NO. 5	494	457			A MC	97788
F.C. NO. 6	494	459			A MC	97789
F.C. NO. 7	494	461			A MC	97790
F.C. NO. 8	494	463			A MC	97791
F.C. NO. 9	494	465			A MC	97792
F.C. NO. 10	494	467			A MC	97793
CCWC-1	779	948			A MC	299053
CCWC-2	779	950			A MC	299054
CCWC-3	779	952			A MC	299055
CCWC-4	779	955			A MC	299056
CCWC-5	779	958			A MC	299057
CCWC-6	779	961			A MC	299058
CCWC-7	779	964			A MC	299059
CCWC-8	779	967			A MC	299060
CCWC-9	779	970			A MC	299061

38

PHOENIX, ARIZONA
9:00 A.M.

Aug 18 '93

RECEIVED
BLM, AZ STATE OFFICE

2-10-94 SR

EXHIBIT "A" CONTINUED

<u>NAME OF CLAIM</u>	<u>ORIGINAL RECORDATION</u>		<u>AMENDED RECORDATION</u>		<u>BLM SERIAL NO.</u>	
	<u>BOOK</u>	<u>PAGE</u>	<u>BOOK</u>	<u>PAGE</u>	<u>SERIAL</u>	<u>NO.</u>
CCWC-10	779	973			A MC	299062
CCWC-11	779	976			A MC	299063
CCWC-12	779	979			A MC	299064
CCWC-13	779	982			A MC	299065
CCWC-14	779	985			A MC	299066
CCWC-15	779	988			A MC	299067
CCWC-16	779	991			A MC	299068
CCWC-17	779	993			A MC	299069
CCWC-18	779	996			A MC	299070
CCWC-19	779	999			A MC	299071
CCWC-20	780	01			A MC	299072
RALSTON 15	337	61			A MC	49476
RALSTON 16	337	63			A MC	49477
RALSTON 25	337	81			A MC	49486
RALSTON 26	337	83			A MC	49487
RALSTON 27	337	85			A MC	49488
RALSTON 28	337	87			A MC	49489
RALSTON 29	337	89			A MC	49490
RALSTON 30	337	91			A MC	49491
RALSTON 31	337	845			A MC	49492
RALSTON 37	337	857			A MC	49498
RALSTON 38	337	859			A MC	49499
RALSTON 39	337	861			A MC	49500
RALSTON 40	337	863			A MC	49501
RALSTON 50	337	883			A MC	49511
RALSTON 51	337	885			A MC	49512
RALSTON 52	337	887			A MC	49513
RALSTON 63	337	909			A MC	49524
RALSTON 64	337	911			A MC	49525
RALSTON 65	337	913			A MC	49526
RALSTON 74	337	931			A MC	49535
RALSTON 75	337	933			A MC	49536
RALSTON 76	337	935			A MC	49537
RALSTON 77	337	937			A MC	49538
RALSTON 78	337	939			A MC	49539
RALSTON 81	337	945			A MC	49542
RALSTON 82	337	947			A MC	49543
RALSTON 83	337	949			A MC	49544

9:00 A.M.
PHOENIX, ARIZONA

Aug 18 '93

RECEIVED
BLM AZ STATE OFFICE

38

EXHIBIT "A" CONTINUED

NAME OF CLAIM	ORIGINAL RECORDATION		AMENDED RECORDATION		BLM SERIAL NO.	
	BOOK	PAGE	BOOK	PAGE	SERIAL	NO.
COPPER DOOAR NO. 2	39	232	261	433	A MC	52086
DIVIDE #2	36	522	261	437	A MC	52088 ✓
DIVIDE #3	36	523	261	439	A MC	52089 ✓
DIVIDE #4	36	524	261	441	A MC	52090 ✓
DIVIDE #5	36	525	261	443	A MC	52091 ✓
DIVIDE #6	36	526	261	445	A MC	52092 ✓
DIVIDE #7	36	527	261	447	A MC	52093 ✓
DIVIDE #8	36	528	261	449	A MC	52094 ✓
DIVIDE #9	36	529	261	451	A MC	52095 ✓
DIVIDE #10	36	530	261	453	A MC	52096 ✓
DIVIDE #11	36	564	261	455	A MC	52097 ✓
B.C. 2	212	370			A MC	52099 ✓
B.C. 3	212	371			A MC	52100 ✓
B.C. 4	212	372			A MC	52101 ✓
LUCHILLA NO. 3	48	236	76	307	A MC	52105 ✓
I. C. #2	47	438			A MC	52111 ✓
GOLD COIN NO. 2	46	470	82	152	A MC	52112 ✓
GOLD COIN NO. 4	48	187	82	151	A MC	52113 ✓
GOLD BAR NO. 1	48	446			A MC	52115 ✓
GOLD BAR #2	48	446			A MC	52116 ✓
WARRIOR EXTENCTION #7	36	579	268	590	A MC	52118 ✓
RALSTON 2	261	458			A MC	52120 ✓
RALSTON 3	261	459			A MC	52121 ✓
RALSTON 4	261	460			A MC	52122 ✓
RALSTON 5	261	461			A MC	52123 ✓
RALSTON 6	261	462			A MC	52124 ✓
RALSTON 7	261	463			A MC	52125 ✓
RALSTON 8	261	464			A MC	52126 ✓
HOOPES #3	2	232	295	546	A MC	52173 ✓
HOOPES #4	2	233	295	548	A MC	52174 ✓
HOOPES #5	2	234	295	550	A MC	52175 ✓
HOOPES #6	2	235	295	552	A MC	52176 ✓
PINK LIMESTONE #1	170	534	295	537	A MC	52177 ✓
PINK LIMESTONE #2	170	535	295	539	A MC	52178 ✓
PINK LIMESTONE 3	295	541			A MC	52179 ✓
PINK LIMESTONE 4	295	542			A MC	52180 ✓
PINK LIMESTONE 5	295	543			A MC	52181 ✓
PINK LIMESTONE 6	295	544			A MC	52182 ✓
PINK LIMESTONE 7	295	545			A MC	52183 ✓

9:00 A.M.
PHOENIX, ARIZONA

AUG 18 '93

RECEIVED
BLM, AZ STATE OFFICE

39

EXHIBIT "A" CONTINUED

NAME OF CLAIM	ORIGINAL RECORDATION		AMENDED RECORDATION		BLM SERIAL NO.	
	BOOK	PAGE	BOOK	PAGE	SERIAL	NO.
MGO #ONE	170	532			A MC	52259
MGO #2	170	533			A MC	52260
MGO 3	295	554			A MC	52261
MGO 4	295	555			A MC	52262
MGO 5	314	487			A MC	52263
HOOPES PLACER NO. 2	190	347			A MC	52264
MGO #6	818	671			A MC	309608
G E 1	214	466	558	577	A MC	52072
G E 2	214	467	558	580	A MC	52073
G E 3	214	468	558	583	A MC	52074
G E 4	214	469	558	586	A MC	52075
G E 5	214	470	558	589	A MC	52076
G E 6	214	471	558	592	A MC	52077
G E 7	214	472	558	595	A MC	52078
G E 8	214	473	558	598	A MC	52079
G E 9	214	474	558	601	A MC	52080
G E 10	214	475	558	604	A MC	52081
G E 11	214	476			A MC	52082
G E 12	214	477			A MC	52083
G E 13	214	478			A MC	52084
RESCUE MILL	270	576			A MC	48129
VALEY FORGE	6	401			A MC	48108
MIKADO	10	469			A MC	48109
K.C.	6	400	248	590	A MC	48116
CZAR	10	470	248	594	A MC	48117
FOR 3	209	234	255	593	A MC	48121
QUARTZ SITE NO. 6 (A)	466	186			A MC	35797
QUARTZ SITE NO. 7 (A)	466	185			A MC	35798
QUARTZ SITE NO. 8 (A)	466	184			A MC	35799
QUARTZ SITE #25 (A)	466	220			A MC	35817
QUARTZ SITE #26 (A)	466	221			A MC	35818
QUARTZ SITE #27 (A)	466	166			A MC	35819
HARDROCK NO. 1 (A)	466	200			A MC	35822
HARDROCK NO. 2 (A)	466	193			A MC	35823
MOONLIGHT (A)	466	196			A MC	35826
BLACK OAK (A)	466	199			A MC	35827
BLACK OAK NO. 2 (A)	466	198			A MC	35828
BLACK OAK NO. 3 (A)	466	197			A MC	35829

38

9:00 A.M.
PHOENIX, ARIZONA

AUG 18 '93

RECEIVED
BLM, AZ STATE OFFICE

EXHIBIT "A" CONTINUED

NAME OF CLAIM	ORIGINAL RECORDATION		AMENDED RECORDATION		BLM SERIAL NO.	
	BOOK	PAGE	BOOK	PAGE	SERIAL	NO.
PINTO COPPER FRACTION (A)	466	204			A MC	35837
PINTO COPPER NO. 1 (A)	466	210			A MC	35838
PINTO COPPER NO. 2 (A)	466	211			A MC	35839
PINTO COPPER NO. 3 (A)	466	212			A MC	35840
PINTO COPPER NO. 4 (A)	466	213			A MC	35841
PINTO COPPER NO. 5 (A)	466	214			A MC	35842
PINTO COPPER NO. 6 (A)	466	219			A MC	35843
PINTO COPPER NO. 7 (A)	466	222			A MC	35844
PINTO COPPER NO. 8 (A)	466	223			A MC	35845
PINTO COPPER NO. 9 (A)	466	205			A MC	35846
PINTO COPPER NO. 10 (A)	466	206			A MC	35847
PINTO COPPER NO. 11 (A)	466	207			A MC	35848
PINTO COPPER NO. 12 (A)	466	208			A MC	35849
PINTO COPPER NO. 13 (A)	466	209			A MC	35850
KAY 1	262	305	471	40	A MC	39092
KAY 2	262	306	471	41	A MC	39093
KAY 3	262	307	471	42	A MC	39094
KAY 4	262	308	471	43	A MC	39095 ✓
KAY 5	262	309	471	44	A MC	39096 ✓
KAY 6	262	310	471	45	A MC	39097 ✓
KAY 7	262	311	471	46	A MC	39098
KAY 8	262	312	471	47	A MC	39099 ✓
KAY 9	262	313	471	48	A MC	39100 ✓
KAY 10	262	314	471	49	A MC	39101
KAY 11	262	315	471	50	A MC	39102
KAY 12	262	316	471	51	A MC	39103 ✓
KAY 13	262	317	471	52	A MC	39104 ✓
KAY 14	262	318	471	53	A MC	39105
KAY 15	262	319	471	54	A MC	39106
KAY 16	262	320	471	55	A MC	39107
KAY 17	262	321	471	56	A MC	39108
KAY 18	262	322	471	57	A MC	39109 ✓
KAY 19	262	323	471	58	A MC	39110
KAY 20	262	324	471	59	A MC	39111
KAY 21	262	325	471	60	A MC	39112
KAY 22	262	326	471	61	A MC	39113
KAY 23	262	327	471	62	A MC	39114 ✓
KAY 50	262	352	471	85	A MC	39137
KAY 51	262	353	471	86	A MC	39138 ✓
KAY 57	262	359	471	92	A MC	39144
KAY 58	262	360	471	93	A MC	39145

9:00 A.M.
PHOENIX, ARIZONA

Aug 18 '93

RECEIVED
BLM, AZ STATE OFFICE

41

EXHIBIT "A" CONTINUED

<u>NAME OF CLAIM</u>	<u>ORIGINAL RECORDATION</u>		<u>AMENDED RECORDATION</u>		<u>BLM SERIAL NO.</u>	
	<u>BOOK</u>	<u>PAGE</u>	<u>BOOK</u>	<u>PAGE</u>		
KAY 81	264	328	471	110	A MC	39162 ✓
KAY 82	264	329	471	111	A MC	39163 ✓
KAY 85	262	373	471	113	A MC	39165 ✓
KAY 86	262	374	471	114	A MC	39166 ✓
KAY 87	262	375	471	115	A MC	39167 ✓
KAY 88	262	376	471	116	A MC	39168 ✓
KAY 89	262	377	471	117	A MC	39169 ✓
KAY 90	262	378	471	118	A MC	39170 ✓
KAY 91	262	379	471	119	A MC	39171 ✓
KAY 92	262	380	471	120	A MC	39172 ✓
KAY 93	262	381	471	121	A MC	39173 ✓
KAY 94	262	382	471	122	A MC	39174 ✓
KAY 95	262	383	471	123	A MC	39175 ✓
KAY 96	262	384	471	124	A MC	39176 ✓
KAY 97	262	385	471	125	A MC	39177 ✓
KAY 98	262	386	471	126	A MC	39178 ✓
KAY 99	262	387	471	127	A MC	39179 ✓
KAY 100	262	388	471	128	A MC	39180 ✓
KAY 101	262	389	471	129	A MC	39181 ✓
KAY 102	262	390	471	130	A MC	39182 ✓
KAY 103	262	391	471	131	A MC	39183 ✓
KAY 104	262	392	471	132	A MC	39184 ✓
KAY 108	262	396	471	133	A MC	39185 ✓
KAY 109	270	267	471	134	A MC	39186 ✓
KAY 110	270	268	471	135	A MC	39187 ✓
KAY 111	270	269	471	136	A MC	39188 ✓
KAY 112	270	270	471	137	A MC	39189 ✓
KAY 113	270	271	471	138	A MC	39190 ✓
KAY 114	270	272	471	139	A MC	39191 ✓
DESERTER	20	16	24	239	A MC	48124 ✓
CHIEF #3	25	79	24	240	A MC	48125 ✓
CHIEF #4	25	80	24	241	A MC	48126 ✓
CHIEF #5	25	81	24	242	A MC	48127 ✓
CHIEF #6	25	82	24	243	A MC	48128 ✓
KAY 142	536	11			A MC	131768 ✓
KAY 143	536	13			A MC	131769 ✓
CHIEF FRACTION	694	559			A MC	265777 ✓
QUARTZ SITE NO. 4 (A)	466	188			A MC	35795 ✓
QUARTZ SITE NO. 5 (A)	466	187			A MC	35796 ✓

9:00 A.M.
PHOENIX, ARIZONA

Aug 18 '93

RECEIVED
BLM, AZ STATE OFFICE

39

EXHIBIT "A" CONTINUED

NAME OF CLAIM	ORIGINAL RECORDATION		AMENDED RECORDATION		BLM SERIAL NO.	
	BOOK	PAGE	BOOK	PAGE	SERIAL	NO.
1511551	303	639			A MC	52132
1511552	303	640			A MC	52133
2211551	303	641			A MC	52134
2211552	303	642			A MC	52135
2211553	303	643			A MC	52136
2211554	303	644			A MC	52137
2211555	303	645			A MC	52138
2211556	303	646			A MC	52139
2211557	303	647			A MC	52140
2211558	303	648			A MC	52141
2211559	315	978	319	638	A MC	52142
22115510	315	979	319	640	A MC	52143
22115511	315	980	319	642	A MC	52144
2711551	303	674			A MC	52170
2711552	303	675			A MC	52171
2711553	303	676			A MC	52172
CMHR-2611557	809	724			A MC	308180
CMHR-2611558	809	726			A MC	308181

addresses differ

addresses

9:00 A.M.
PHOENIX, ARIZONA

AUG 18 '93

RECEIVED
BLM, AZ STATE OFFICE

10

UNITED STATES
DEPARTMENT OF THE INTERIOR
BUREAU OF LAND MANAGEMENT

RECEIPT AND ACCOUNTING ADVICE

No. **1900971** 04

WG/AZ

08/18/93

Subject: CLAIM RENTAL FEE 1993 & 1994 (435)

2 24 13

87,000.00

Applicant:
CYPRESS MINERALS CO.
BOX 3299
ENGELWOOD COLORADO 80155

SAME CK # 01595402
303-643-5000

Remitter:

Assignor:

LEASE MANAGEMENT DATA NEW UPDATE PAYMENT

ORIGINAL SERIAL NO.	ASG.	TYPE	ST.	CTY.	FUND SYMBOL	ACRES/UNITS	RATE
AMC 51294, ET AL							

AMOUNT	ANV. DATE	EXP. DATE	BILL CYC.	S/C	DISTRICT	NEXT BILL	MISC. DATA	U of M	ACTUAL UNITS

ASSIGNMENT SERIAL NO.	ASG.	TYPE	ST.	CTY.	FUND SYMBOL	ACRES/UNITS	RATE

AMOUNT	ANV. DATE	EXP. DATE	BILL CYC.	S/C	DISTRICT	NEXT BILL	MISC. DATA	U of M	ACTUAL UNITS

APPLY REMITTANCE

ACTION	FUND SYMBOL	CTY.	AMOUNT
FILING FEE			
RENTAL			
UNEARNED			
REFUND			
TOTAL			
AMOUNT DUE			

Remarks:

BY:

DATE:

- Lease in Escrow?
- KGS?
- Auto Escalates?
- Auto Renew?

- Of Interest?
- Operating Rights?
- Operator
- Bond Filed?

FOR MMS USE ONLY

BILLEE NUMBER	FOREST REFUGE
OCS SECTION CODE	

48023

48023

294310

294702

325261

Joe

9:00 A.M.
PHOENIX, ARIZONA

Aug 23 '93

RECEIVED
BLM, AZ STATE OFFICE

EXHIBIT "A"

Attached to and made a part of that certain letter dated the 19th day of August, 1993, covering the following described unpatented mining claims and mill sites located in the State of Arizona, Counties of Gila and Pinal, to-wit:

NAME OF CLAIM	ORIGINAL RECORDATION		AMENDED RECORDATION		BLM	
	BOOK	PAGE	BOOK	PAGE	SERIAL	NO.
H.A.	48	180			A MC	48328
LITTLE EMMA	48	180			A MC	48329
PEDRO	48	181			A MC	48330
PLUG	48	181			A MC	48331
TICKET CHOPPER	48	181			A MC	48332
UNCLE DAN	48	182			A MC	48333
ATLAS	48	193			A MC	48334
ATLAS NO. 1	48	193			A MC	48335
ATLAS NO. 2	48	193			A MC	48336
BLAINE	48	194			A MC	48337
CALUMET	48	194			A MC	48338
COBRE HIERRO	48	194			A MC	48339
CUPRITE	48	195			A MC	48340
EMERALD	48	195			A MC	48341
GOV. CURTIN	48	195			A MC	48342
LORRAINE	48	196			A MC	48343
LOGAN	48	196			A MC	48344
O'CARROL	48	196			A MC	48345
OLD HAYSEED	48	197			A MC	48346
OXIDE	48	197			A MC	48347
MARYLAND	48	197			A MC	48348
MISSOURI	48	198			A MC	48349
RIDGE	48	198			A MC	48350
RINGTAIL SNORTER	48	198			A MC	48351
WAHOLOTE	48	199			A MC	48352
WHISTLER	48	199			A MC	48353
DISPATCHER	48	209			A MC	48354
COBRE RICO	48	23	48	215	A MC	48355
RIGHT ANGLE	48	28			A MC	48356
BLUE BIRD	48	22	42	138	A MC	48357
LOUIS	49	23			A MC	48358
FRONTIER	49	23			A MC	48359
ANGLES WHISPER	49	22			A MC	48360
SPION KOP	49	22			A MC	48361
IRON	49	22			A MC	48362
TORNADO	49	15			A MC	48363
BISCUIT	49	15			A MC	48364
SLEEPING BEAUTY	49	15			A MC	48365
WILD WEST	49	14			A MC	48366
MID WEST	49	14			A MC	48367
WAY UP	48	29	42	144	A MC	48368
STEMWINDER	48	29	42	143	A MC	48369

93 + 94

ENTERED IN COMPUTER

8/23/93

Ch. 2-7-94
E. Stahl

EXHIBIT "A" CONTINUED

NAME OF CLAIM	ORIGINAL RECORDATION		AMENDED RECORDATION		BLM SERIAL NO.	
	BOOK	PAGE	BOOK	PAGE	SERIAL	NO.
QUARTZITE	48	27	42	142	A MC	48370
PIRATE	48	27	386	770	A MC	48371
JUNCTION	48	24	42	140	A MC	48372
GRAND VIEW	48	24	42	139	A MC	48373
COLORADO	49	23			A MC	48374
NATIONAL	49	24			A MC	48375
BANK	49	24			A MC	48376
PALO CHRISTIE	49	24			A MC	48377
CEDRO	49	25			A MC	48378
ALASKA	49	25			A MC	48379
LU LU	49	25			A MC	48380
FRATION	49	26			A MC	48381
POLECAT	49	26			A MC	48382
PALMETTO	49	26			A MC	48383
OUT-LOOK	49	28			A MC	48384
CRACKER	49	29			A MC	48385
QUAIL	49	29			A MC	48386
SAMPLE	49	29			A MC	48387
CORAL	49	30			A MC	48388
VERITAS	49	30			A MC	48389
HARVARD	49	30			A MC	48390
FRONTSIDE	49	31			A MC	48391
RATTLER	119	333			A MC	48392
RATTLER EXTENSION 1	273	708			A MC	48393
RATTLER EXTENSION 2	273	709			A MC	48394
RATTLER EXTENSION 3	273	710			A MC	48395
RATTLER EXTENSION 4	273	711			A MC	48396
RATTLER EXTENSION 5	273	712			A MC	48397
RATTLER EXTENSION 6	273	713			A MC	48398
RATTLER EXTENSION 7	273	714			A MC	48399
FRACTION NO. 2	244	24			A MC	48400
TAILING MILL SITE NO. 1	290	396			A MC	48023
TAILING MILL SITE NO. 2	290	397			A MC	48024
TAILING MILL SITE NO. 3	290	398			A MC	48025
TAILING MILL SITE NO. 4	290	399			A MC	48026
TAILING MILL SITE NO. 5	290	400			A MC	48027
TAILING MILL SITE NO. 6	290	401			A MC	48028
TAILING MILL SITE NO. 7	290	402			A MC	48029
TAILING MILL SITE NO. 8	290	403			A MC	48030
TAILING MILL SITE NO. 9	290	404			A MC	48031
TAILING MILL SITE NO. 10	290	405			A MC	48032
TAILING MILL SITE NO. 11	290	406			A MC	48033
TAILING MILL SITE NO. 12	290	407			A MC	48034
TAILING MILL SITE NO. 13	290	408			A MC	48035
TAILING MILL SITE NO. 14	290	409			A MC	48036
TAILING MILL SITE NO. 15	290	410			A MC	48037

PHOENIX, ARIZONA
9:00 A.M.

AUG 23 '93

RECEIVED
81 M. AZ STATE OFFICE

EXHIBIT "A" CONTINUED

NAME OF CLAIM	ORIGINAL RECORDATION		AMENDED RECORDATION		BLM	
	BOOK	PAGE	BOOK	PAGE	SERIAL	NO.
TAILING MILL SITE NO. 16	290	411			A MC	48038
TAILING MILL SITE NO. 17	290	412			A MC	48039
TAILING MILL SITE NO. 18	290	413			A MC	48040
TAILING MILL SITE NO. 19	290	414			A MC	48041
TAILING MILL SITE NO. 20	290	415			A MC	48042
TAILING MILL SITE NO. 21	290	416			A MC	48043
TAILING MILL SITE NO. 22	290	417			A MC	48044
TAILING MILL SITE NO. 23	290	418			A MC	48045
TAILING MILL SITE NO. 24	290	419			A MC	48046
TAILING MILL SITE NO. 25	290	420			A MC	48047
TAILING MILL SITE NO. 26	290	421			A MC	48048
TAILING MILL SITE NO. 27	290	422			A MC	48049
TAILING MILL SITE NO. 28	290	423			A MC	48050
TAILING MILL SITE NO. 29	290	424			A MC	48051
TAILING MILL SITE NO. 30	290	425			A MC	48052
TAILING MILL SITE NO. 31	290	426			A MC	48053
TAILING MILL SITE NO. 32	290	427			A MC	48054
TAILING MILL SITE NO. 33	290	428			A MC	48055
TAILING MILL SITE NO. 34	290	429			A MC	48056
TAILING MILL SITE NO. 35	290	430			A MC	48057
TAILING MILL SITE NO. 36	290	431			A MC	48058
TAILING MILL SITE NO. 37	290	432			A MC	48059
TAILING MILL SITE NO. 38	290	433			A MC	48060
TAILING MILL SITE NO. 39	290	434			A MC	48061
TAILING MILL SITE NO. 40	290	435			A MC	48062
TAILING MILL SITE NO. 41	290	436			A MC	48063
TAILING MILL SITE NO. 42	336	871			A MC	48064
XMAS 1	314	955			A MC	48065
XMAS 2	314	956			A MC	48066
XMAS 3	314	957			A MC	48067
XMAS 4	314	958			A MC	48068
XMAS 5	314	959			A MC	48069
XMAS 6	314	960			A MC	48070
XMAS 7	314	961			A MC	48071
XMAS 8	314	962			A MC	48072
XMAS 9	314	963			A MC	48073
XMAS 10	314	964			A MC	48074
XMAS 11	314	965			A MC	48075
XMAS 12	314	966			A MC	48076
XMAS 14	314	967			A MC	48077
XMAS 15	314	968			A MC	48078
XMAS 16	314	969			A MC	48079
XMAS 17	314	970			A MC	48080
XMAS 18	314	971			A MC	48081
XMAS 19	314	972			A MC	48082
XMAS 20	314	973			A MC	48083

PHOENIX, ARIZONA
9:00 A.M.

AUG 23 '93

RECEIVED
BLM, AZ STATE OFFICE

RECEIVED
B.L.M. AZ STATE OFFICE

EXHIBIT "A" CONTINUED

Aug 23 '93

NAME OF CLAIM	ORIGINAL RECORDATION		AMENDED RECORDATION		BLM SERIAL NO.	
	BOOK	PAGE	BOOK	PAGE	SERIAL	NO.
XMAS 21 9:00 A.M.	314	974			A MC	48084
XMAS 2 PHOENIX, ARIZONA	314	975			A MC	48085
XMAS 23	314	976			A MC	48086
XMAS 24	314	977			A MC	48087
XMAS 25	314	978			A MC	48088
XMAS 26	314	979			A MC	48089
XMAS 27	314	980			A MC	48090
XMAS 28	314	981			A MC	48091
XMAS 29	314	982			A MC	48092
XMAS 30	314	983			A MC	48093
XMAS 31	314	984			A MC	48094
XMAS 32	314	985			A MC	48095
XMAS 33	314	986			A MC	48096
XMAS 34	314	987			A MC	48097
XMAS 35	314	988			A MC	48098
XMAS 36	314	989			A MC	48099
XMAS 38	314	990			A MC	48100
XMAS 39	314	991			A MC	48101
XMAS 40	314	992			A MC	48102
XMAS 41	314	993			A MC	48103
XMAS 42	314	994			A MC	48104
XMAS 43	314	995			A MC	48105
XMAS 44	314	996			A MC	48106
XMAS 45	314	997			A MC	48107
TITANIUM 1	63	435			A MC	48130
TITANIUM 2	63	436			A MC	48131
TITANIUM 3	63	437			A MC	48132
SQUAW PEAK NO. 2	8	440			A MC	48133
MISSCAL	8	439	14	354	A MC	48134
RIM	8	438			A MC	48135
RIM NO. 2	8	439			A MC	48136
LAST CHANCE	14	82			A MC	48137
J.C.	14	84			A MC	48138
S.P.	14	83			A MC	48139
SEEDER	8	35			A MC	48140
SEEDER NO. 2	8	439			A MC	48141
WHITE MOUNTAIN MINE	8	32			A MC	48142
HAPPY HOOLIGAN	8	31	14	353	A MC	48143
FAIR VIEW	13	628	14	352	A MC	48144
SHAMROCK	8	467			A MC	48145
CATHRINE	14	393			A MC	48146
FRACTION	14	392			A MC	48147
BLUFF	8	42	41	219	A MC	48148
PACKARD NO. 1	16	515	41	220	A MC	48149
PACKARD NO. 2	240	231			A MC	48150
WEDGE	8	47	48	328	A MC	48151

RECEIVED EXHIBIT "A" CONTINUED
BLM AZ STATE OFFICE

Aug 23 '93 9:00 A.M. PHOENIX, ARIZONA

NAME OF CLAIM	ORIGINAL RECORDATION		AMENDED RECORDATION		BLM SERIAL NO.	
	BOOK	PAGE	BOOK	PAGE	SERIAL	NO.
WALLACE	8	231	41	219	A MC	48152
CHRISTMAS NO. 1	40	575	322	514	A MC	48153
CHRISTMAS NO. 3	40	577	41	211	A MC	48154
CHRISTMAS NO. 4	40	578	250	474	A MC	48155
BYRD	43	391	41	209	A MC	48156
LINDBERGH	43	392	41	215	A MC	48157
FINESSE	43	459	41	212	A MC	48158
TONTO	43	460	41	216	A MC	48159
FLAMINGO	43	461	41	213	A MC	48160
HOT SHOT	43	462	41	215	A MC	48161
BLACK HAWK	16	559	41	218	A MC	48162
BEVERLY NO. 1	44	117	41	205	A MC	48163
BEVERLY NO. 2	44	118	41	206	A MC	48164
BEVERLY NO. 3	44	119	41	207	A MC	48165
BEVERLY NO. 4	240	232			A MC	48166
BEVERLY NO. 5	44	240	41	208	A MC	48167
BEVERLY NO. 6	44	241	48	328	A MC	48168
O'BRIEN NO. 1	239	189			A MC	48169
O'BRIEN NO. 2	49	547			A MC	48170
O'BRIEN NO. 3	49	548			A MC	48171
O'BRIEN NO. 4	49	548			A MC	48172
O'BRIEN NO. 5	49	549			A MC	48173
O'BRIEN NO. 6	240	233			A MC	48174
BALLARD	43	469	41	205	A MC	48175
HIGH BALL	43	468	41	214	A MC	48176
SPOTTED PUP	43	465	41	216	A MC	48177
FLAPPER	43	495	41	214	A MC	48178
COQUETTE	43	494	41	212	A MC	48179
LIME	42	243			A MC	48180
CHRISTMAS 5	29	198			A MC	48181
CHRISTMAS 6	29	199			A MC	48182
CHRISTMAS 7	29	200			A MC	48183
CHRISTMAS 8	29	201			A MC	48184
CHRISTMAS 9	29	202			A MC	48185
CHRISTMAS 10	29	203			A MC	48186
CHRISTMAS 11	29	204			A MC	48187
CHRISTMAS 12	29	205			A MC	48188
CHRISTMAS 13	29	206			A MC	48189
CHRISTMAS 14	29	207			A MC	48190
CHRISTMAS 15	29	208			A MC	48191
CHRISTMAS 16	29	209			A MC	48192
CHRISTMAS 17	29	210			A MC	48193
CHRISTMAS 18	29	211			A MC	48194
CHRISTMAS 19	29	212			A MC	48195
CHRISTMAS 20	29	213			A MC	48196
CHRISTMAS 22	215	164			A MC	48197

RECEIVED EXHIBIT "A" CONTINUED
B.L.M. AZ STATE OFFICE

Aug 23 '93

9:00 A.M.
PHOENIX, ARIZONA

NAME OF CLAIM	ORIGINAL RECORDATION		AMENDED RECORDATION		BLM SERIAL NO.	
	BOOK	PAGE	BOOK	PAGE	SERIAL	NO.
CHRISTMAS 23	215	165			A MC	48198
CHRISTMAS 24	215	166			A MC	48199
CHRISTMAS 25	215	167			A MC	48200
INSPIRATION 1	25	438	181	120	A MC	48201
INSPIRATION 4	24	187			A MC	48202
INSPIRATION 5	24	188			A MC	48203
INSPIRATION 45	59	122			A MC	48204
INSPIRATION 47	182	578	238	256	A MC	48205
INSPIRATION 48	182	579			A MC	48206
INSPIRATION 49	182	580			A MC	48207
INSPIRATION 50	182	581			A MC	48208
INSPIRATION 51	182	582			A MC	48209
INSPIRATION 56	217	279			A MC	48210
INSPIRATION 57	217	280			A MC	48211
INSPIRATION 58	230	75			A MC	48212
INSPIRATION 59	230	76			A MC	48213
INSPIRATION 60	259	345			A MC	48214
INSPIRATION 61	259	346			A MC	48215
INSPIRATION 62	259	347			A MC	48216
INSPIRATION 63	259	348			A MC	48217
INSPIRATION 64	259	349			A MC	48218
INSPIRATION 65	259	350			A MC	48219
INSPIRATION 66	259	351			A MC	48220
INSPIRATION 67	259	352			A MC	48221
INSPIRATION 68	259	353			A MC	48222
INSPIRATION 69	259	354			A MC	48223
INSPIRATION 70	259	355			A MC	48224
INSPIRATION 71	259	356			A MC	48225
INSPIRATION 72	259	357			A MC	48226
INSPIRATION 73	259	358			A MC	48227
INSPIRATION 74	259	359			A MC	48228
INSPIRATION 75	259	360			A MC	48229
INSPIRATION 76	259	361			A MC	48230
INSPIRATION 77	259	362			A MC	48231
INSPIRATION 78	259	363			A MC	48232
INSPIRATION 79	259	364			A MC	48233
INSPIRATION 80	259	365			A MC	48234
INSPIRATION 81	259	366			A MC	48235
INSPIRATION 82	259	367			A MC	48236
INSPIRATION 83	259	368			A MC	48237
INSPIRATION 84	259	369			A MC	48238
INSPIRATION 85	259	370			A MC	48239
INSPIRATION 86	259	371			A MC	48240
INSPIRATION 87	259	372			A MC	48241
INSPIRATION 88	259	373			A MC	48242
INSPIRATION 89	259	374			A MC	48243

RECEIVED
B.L.M. AZ STATE OFFICE

EXHIBIT "A" CONTINUED

Aug 23 '93

NAME OF CLAIM	ORIGINAL RECORDATION		AMENDED RECORDATION		BLM	
	BOOK	PAGE	BOOK	PAGE	SERIAL	NO.
INSPIRATION 90 9:00 A.M.	259	375			A MC	48244
INSPIRATION PHOENIX, ARIZONA	259	376			A MC	48245
INSPIRATION 92	259	377			A MC	48246
INSPIRATION 93	259	378			A MC	48247
INSPIRATION 94	259	379			A MC	48248
INSPIRATION 95	259	380			A MC	48249
INSPIRATION 96	259	381			A MC	48250
INSPIRATION 97	259	382			A MC	48251
INSPIRATION 98	259	383			A MC	48252
INSPIRATION 103	259	384			A MC	48253
INSPIRATION 104	259	385			A MC	48254
INSPIRATION 105	259	386			A MC	48255
INSPIRATION 106	259	387			A MC	48256
INSPIRATION 107	292	523			A MC	48257
INSPIRATION 108	292	524			A MC	48258
INSPIRATION 109	292	525			A MC	48259
INSPIRATION 110	315	657			A MC	48260
INSPIRATION 111	315	658			A MC	48261
INSPIRATION 112	315	659			A MC	48262
INSPIRATION 113	316	132			A MC	48263
INSPIRATION 56A	292	522			A MC	48264
WALLDUCE	181	126			A MC	48265
FRACTION NO. 1	192	146	192	285	A MC	48266
P.E.F.	475	189			A MC	48267
R.T.F.	475	188			A MC	48268
R.E.F.	475	190			A MC	48269
P.S.F.	475	192			A MC	48270
RIVER	475	191			A MC	48271
RIVER 1	467	544			A MC	48272
RIVER 2	467	545			A MC	48273
RIVER 3	467	546			A MC	48274
RIVER 4	467	547			A MC	48275
PINAL 1	429	513	475	194	A MC	48276
PINAL 2	429	514	475	193	A MC	48277
PINAL 3	467	548			A MC	48278
PINAL 4	467	549			A MC	48279
PINAL 5	467	550			A MC	48280
PINAL 6	467	551			A MC	48281
PINAL 7	467	552			A MC	48282
PINAL 8	467	553			A MC	48283
PINAL 9	467	554			A MC	48284
PINAL 10	467	555			A MC	48285
PINAL 11	467	556			A MC	48286
PINAL 12	623	538			A MC	48287
PINAL 13	623	539			A MC	48288
PINAL 14	623	540			A MC	48289

RECEIVED EXHIBIT "A" CONTINUED
B.L.M. AZ STATE OFFICE

Aug 23 '93

NAME OF CLAIM	ORIGINAL RECORDATION		AMENDED RECORDATION		BLM	
	BOOK	PAGE	BOOK	PAGE	SERIAL	NO.
PINAL 15	623	541			A MC	48290
PINAL 16	623	542			A MC	48291
PINAL 17	623	543			A MC	48292
PINAL 18	623	544			A MC	48293
PINAL 19	623	545			A MC	48294
PINAL 20	623	546			A MC	48295
PINAL 21	623	547			A MC	48296
PINAL 22	623	548			A MC	48297
PINAL 23	623	549			A MC	48298
PINAL 24	623	550			A MC	48299
PINAL 25	623	551			A MC	48300
PINAL 26	623	552			A MC	48301
PINAL 27	623	553			A MC	48302
PINAL 28	623	554			A MC	48303
PINAL 29	623	555			A MC	48304
PINAL 30	623	556			A MC	48305
PINAL 31	623	557			A MC	48306
PINAL 32	623	558			A MC	48307
PINAL 33	623	559			A MC	48308
PINAL 34	623	560			A MC	48309
PINAL 35	657	191			A MC	48310
PINAL 36	657	192			A MC	48311
PINAL 37	657	193			A MC	48312
PINAL 38	657	194			A MC	48313
PINAL 39	657	195			A MC	48314
PINAL 40	657	196			A MC	48315
PINAL 41	657	197			A MC	48316
PINAL 42	657	198			A MC	48317
PINAL 43	657	199			A MC	48318
PINAL 44	657	200			A MC	48319
PINAL 45	657	201			A MC	48320
PINAL 46	657	202			A MC	48321
PINAL 47	657	203			A MC	48322
G.P.	623	561			A MC	48323
G.P. 2	623	562			A MC	48324
G.P. 3	623	563			A MC	48325
G.P. 4	623	564			A MC	48326
G.P. 5	623	537			A MC	48327
OC - AC 98	763	140			A MC	294310
OC - AC 99	763	142			A MC	294311
OC - AC 100	763	144			A MC	294312
OC - AC 101	763	146			A MC	294313
OC - AC 102	763	148			A MC	294314
OC - AC 103	763	150			A MC	294315

9:00 A.M.
PHOENIX, ARIZONA

RECEIVED EXHIBIT "A" CONTINUED
B.I.M. AZ STATE OFFICE

Aug 23 '93

NAME OF CLAIM	ORIGINAL RECORDATION		AMENDED RECORDATION		BIM	
	BOOK	PAGE	BOOK	PAGE	SERIAL	NO.
CCMC 1	763	701			A MC	294702
CCMC 2	763	703			A MC	294703
CCMC 3	763	705			A MC	294704
CCMC 4	763	707			A MC	294705
CCMC 5	763	709			A MC	294706
CCMC 6	763	711			A MC	294707
CCMC 7	763	713			A MC	294708
CCMC 8	763	715			A MC	294709
CCMC 9	763	717			A MC	294710
CCMC 10	763	719			A MC	294711
CCMC 11	763	721			A MC	294712
CCMC 12	763	723			A MC	294713
CCMC 13	763	725			A MC	294714
CCMC 14	763	727			A MC	294715
CCMC 15	763	729			A MC	294716
CCMC 16	763	731			A MC	294717
CCMC 17	763	733			A MC	294718
CCMC 18	763	735			A MC	294719
CCMC 19	763	737			A MC	294720
CCMC 20	763	739			A MC	294721
CCMC 21	763	741			A MC	294722
CCMC 22	763	743			A MC	294723
CCMC 23	763	745			A MC	294724
CCMC 24	763	747			A MC	294725
CCMC 25	763	749			A MC	294726
CCMC 26	763	751			A MC	294727
CCMC 27	763	753			A MC	294728
CCMC 28	763	755			A MC	294729
CCMC 29	763	757			A MC	294730
CCMC 30	763	759			A MC	294731
CCMC 31	763	761			A MC	294732
CCMC 32	763	763			A MC	294733
CCMC 33	763	765			A MC	294734
CCMC 34	763	767			A MC	294735
CCMC 35	763	769			A MC	294736
CCMC 36	763	771			A MC	294737
CCMC 37	763	773			A MC	294738
CCMC 38	763	775			A MC	294739
CCMC 39	763	777			A MC	294740
CCMC 41	763	779			A MC	294741
CCMC 42	763	781			A MC	294742
CCMC 43	763	783			A MC	294743
CCMC 44	763	785			A MC	294744
CCMC 45	763	787			A MC	294745
CCMC 46	763	789			A MC	294746

9:00 A.M.
PHOENIX, ARIZONA

EXHIBIT "A" CONTINUED

RECEIVED
B.L.M. AZ STATE OFFICE

NAME OF CLAIM	ORIGINAL RECORDATION		AMENDED RECORDATION		BLM SERIAL NO.	
	BOOK	PAGE	BOOK	PAGE	SERIAL	NO.
CCMC 47	763	791			A MC	294747
CCMC 48	763	793			A MC	294748
CCMC 49	763	795			A MC	294749
CCMC 50	763	797			A MC	294750
CCMC 51	763	799			A MC	294751
CCMC 52	763	801			A MC	294752
CCMC 53	763	803			A MC	294753
CCMC 54	763	805			A MC	294754
CCMC 55	763	807			A MC	294755
CCMC 56	763	809			A MC	294756
CCMC 57	763	811			A MC	294757
CCMC 58	763	813			A MC	294758
CCMC 59	763	815			A MC	294759
CCMC 60	763	817			A MC	294760
CCMC 61	763	819			A MC	294761
CCMC 62	763	821			A MC	294762
CCMC 63	763	823			A MC	294763
CCMC 64	763	825			A MC	294764
CCMC 65	763	827			A MC	294765
CCMC 66	763	829			A MC	294766
CCMC 67	763	831			A MC	294767
CCMC 68	763	833			A MC	294768
CCMC 69	763	835			A MC	294769
CCMC 70	763	837			A MC	294770
CCMC 71	763	839			A MC	294771
CCMC 72	763	841			A MC	294772
CCMC 73	763	843			A MC	294773
CCMC 74	763	845			A MC	294774
CCMC 75	763	847			A MC	294775
CCMC 76	763	849			A MC	294776
CCMC 77	763	851			A MC	294777
CCMC 78	763	853			A MC	294778
CCMC 79	763	855			A MC	294779
CCMC 80	763	857			A MC	294780
CCMC 81	763	859			A MC	294781
CCMC 82	763	861			A MC	294782
CCMC 83	763	863			A MC	294783
CCMC 84	763	865			A MC	294784
CCMC 85	763	867			A MC	294785
CCMC 86	763	869			A MC	294786
CCMC 87	763	871			A MC	294787
CCMC 88	763	873			A MC	294788
CCMC 89	763	875			A MC	294789
CCMC 90	763	877			A MC	294790
CCMC 91	763	879	886	66	A MC	294791
CCMC 92	763	881	886	69	A MC	294792

AUG 23 '93
9:00 A.M.
PHOENIX, ARIZONA

EXHIBIT "A" CONTINUED

RECEIVED
B.L.M. AZ STATE OFFICE

NAME OF CLAIM	ORIGINAL RECORDATION		AMENDED RECORDATION		BLM SERIAL NO.	
	BOOK	PAGE	BOOK	PAGE	SERIAL	NO.
CCMC 93	763	883	886	72	A MC	294793
CCMC 94	763	885	886	75	A MC	294794
CCMC 95	763	887			A MC	294795
CCMC 96	763	889			A MC	294796
CCMC 97	763	891			A MC	294797
CCMC 98	763	893			A MC	294798
CCMC 99	763	895			A MC	294799
CCMC 100	763	897			A MC	294800
CCMC 101	763	899			A MC	294801
CCMC 102	763	901			A MC	294802
CCMC 103	763	903	886	78	A MC	294803
CCMC 104	763	905	886	81	A MC	294804
CCMC 105	763	907	886	84	A MC	294805
CCMC 106	763	909	886	87	A MC	294806
CCMC 107	763	911	886	90	A MC	294807
CCMC 108	763	913			A MC	294808
CCMC 109	763	915			A MC	294809
CCMC 111	763	917			A MC	294810
CCMC 112	763	919			A MC	294811
CCMC 113	763	921			A MC	294812
CCMC 114	763	923			A MC	294813
CCMC 115	763	925			A MC	294814
CCMC 116	763	927			A MC	294815
CCMC 117	763	929			A MC	294816
CCMC 118	763	931			A MC	294817
CCMC 119	763	933			A MC	294818
CCMC 120	763	935			A MC	294819
CCMC 121	763	937	886	93	A MC	294820
CCMC 122	763	939			A MC	294821
CCMC 123	763	941	886	96	A MC	294822
CCMC 124	763	943			A MC	294823
CCMC 125	763	945			A MC	294824
CCMC 126	763	947			A MC	294825
CCMC 127	763	949			A MC	294826
CCMC 128	763	951			A MC	294827
CCMC 129	886	99			A MC	325261*
CCMC 130	886	102			A MC	325262*
CCMC 131	886	105			A MC	325263*
CCMC 132	886	108			A MC	325264*
CCMC 133	886	111			A MC	325265*
CCMC 134	886	114			A MC	325266*
CCMC 135	886	117			A MC	325267*
CCMC 136	886	120			A MC	325268*
CCMC 137	886	123			A MC	325269*
CCMC 138	886	126			A MC	325270*
CCMC 139	886	129			A MC	325271*
CCMC 140	886	132			A MC	325272*

AUG 23 '95
9:00 A.M.
PHOENIX, ARIZONA

94 only

*\$100.00 per claim holding fee.




**CYPRUS
Minerals Company**

CERTIFIED MAIL, RETURN RECEIPT REQUESTED

August 19, 1993

Bureau of Land Management
Arizona State Office
3707 North Seventh Street
Siete Square Building
Phoenix, Arizona 85014



**Holding Fees for Unpatented Mining Claims and Mill Sites
Cyprus Christmas Mine Corporation**

Gentlemen:

Pursuant to the Act of October 5, 1992 (Public Law 102-381, 106 Stat. 1374, 1378-79) and 43 CFR § 3734.1(c), as amended, Cyprus Christmas Mine Corporation desires to retain/maintain the 500 mining claims/mill sites which are identified on the list attached hereto as Exhibit "A". Also, enclosed is Cyprus' check in the amount of \$98,800.00 (488 claims/sites x \$200.00 = \$97,600.00; 12 claims (BLM Serial Nos. 325261-325272) x \$100.00 per claim = \$1,200.00) to cover the required holding fees necessary to retain/maintain the aforementioned claims/sites through the period ending 12:00 noon on September 1, 1994.

Please acknowledge receipt of the above mentioned list of claims/sites and check by dating and signing where indicated below and return one (1) copy of this letter, together with a date and time stamped copy of Exhibit "A", to the attention of the Land Management Department at the above mentioned letterhead address.

Should you have any questions concerning this matter, please do not hesitate to contact me at (303) 643-5188. Thank you for your cooperation and assistance.

Sincerely yours,

P. J. Brady
Land Administrator
Land Management Department
Mail Code 254S

Received and acknowledged this _____
day of August, 1993.

By: _____

Title: _____

RECEIVED
B.L.M. AZ STATE OFFICE
/pjb
Enclosures
AUG 23 93
9:00 A.M.
PHOENIX, ARIZONA



CYPRUS
Minerals Company

Cyprus Minerals Company
9100 East Mineral Circle
Post Office Box 3299
Englewood, Colorado 80155
303-643-5000

CERTIFIED MAIL, RETURN RECEIPT REQUESTED

August 19, 1993

Bureau of Land Management
Arizona State Office
3707 North Seventh Street
Siete Square Building
Phoenix, Arizona 85014

RECEIVED
BLM, AZ STATE OFFICE
AUG 23 '93
9:00 A.M.
PHOENIX, ARIZONA

Holding Fees for Unpatented Mining Claims and Mill Sites
Cyprus Christmas Mine Corporation

Gentlemen:

Pursuant to the Act of October 5, 1992 (Public Law 102-381, 106 Stat. 1374, 1378-79) and 43 CFR § 3734.1(c), as amended, Cyprus Christmas Mine Corporation desires to retain/maintain the 500 mining claims/mill sites which are identified on the list attached hereto as Exhibit "A". Also, enclosed is Cyprus' check in the amount of \$98,800.00 (488 claims/sites x \$200.00 = \$97,600.00; 12 claims (BLM Serial Nos. 325261-325272) x \$100.00 per claim = \$1,200.00) to cover the required holding fees necessary to retain/maintain the aforementioned claims/sites through the period ending 12:00 noon on September 1, 1994.

Please acknowledge receipt of the above mentioned list of claims/sites and check by dating and signing where indicated below and return one (1) copy of this letter, together with a date and time stamped copy of Exhibit "A", to the attention of the Land Management Department at the above mentioned letterhead address.

Should you have any questions concerning this matter, please do not hesitate to contact me at (303) 643-5188. Thank you for your cooperation and assistance.

Sincerely yours,

P. J. Brady

P. J. Brady
Land Administrator
Land Management Department
Mail Code 254S

Received and acknowledged this _____
day of August, 1993.

By: _____

Title: _____

/pjb

Enclosures

UNITED STATES
DEPARTMENT OF THE INTERIOR
BUREAU OF LAND MANAGEMENT

RECEIPT AND ACCOUNTING ADVICE

RS/AZ NO. 2044408
08/23/93

04

Subject: CLAIM RENTAL FEE 1993 & 1994 (488)
CLAIM RENTAL FEE 1994 (12)

2 73 13 98,800.00

Applicant: CYPRUS MINERALS COMPANY
9100 E. MINERAL CIRCLE
P.O. BOX 3299
ENGLEWOOD, CO 80155

SAME- CHECK #01597438
303-643-5000

Remitter:

Assignor:

LEASE MANAGEMENT DATA NEW UPDATE PAYMENT

ORIGINAL SERIAL NO.	ASG.	TYPE	ST.	CTY.	FUND SYMBOL	ACRES/UNITS	RATE
AMC 48328, ET AL							

AMOUNT	ANV. DATE	EXP. DATE	BILL CYC.	S/C	DISTRICT	NEXT BILL	MISC. DATA	U of M	ACTUAL UNITS

ASSIGNMENT SERIAL NO.	ASG.	TYPE	ST.	CTY.	FUND SYMBOL	ACRES/UNITS	RATE

AMOUNT	ANV. DATE	EXP. DATE	BILL CYC.	S/C	DISTRICT	NEXT BILL	MISC. DATA	U of M	ACTUAL UNITS

APPLY REMITTANCE

ACTION	FUND SYMBOL	CTY.	AMOUNT
FILING FEE			
RENTAL			
UNEARNED			
REFUND			
TOTAL			
AMOUNT DUE			

Remarks:

BY: _____ DATE: _____

Lease in Escrow?
 KGS? Of Interest?
 Auto Escalates? Operating Rights?
 Auto Renew? Operator
 Bond Filed?

FOR MMS USE ONLY	
BILLEE NUMBER	FOREST REFUGE
OCS SECTION	
CODE	

48023

TD

EXHIBIT "A"

Attached to and made a part of that certain letter dated the 19th day of August, 1993, covering the following described unpatented lode mining claims located in all or portions of Sections 20, 21, 22, 27, 28 and 29, Township 4 South, Range 15 East, G&SRM, Banner Mining District, State of Arizona, County of Gila, to wit:

NAME OF CLAIM	ORIGINAL RECORDATION		AMENDED RECORDATION		BLM SERIAL NO.	
	BOOK	PAGE	BOOK	PAGE	SERIAL	NO.
PORPHYRY	48	158			A MC	48401
QUARTZITE	48	158			A MC	48402
79 NO. 4	48	164			A MC	48403
ALABAMA	8	603	48	143	A MC	48404
BLACK COPPER	8	454	48	144	A MC	48405
BLUE COPPER	8	454	48	145	A MC	48406
CAVE	9	319	48	146	A MC	48407
DELAWARE	16	55	48	147	A MC	48408
EMMA	9	321	48	148	A MC	48409
FLORA	8	448	48	149	A MC	48410
GREAT NORTH	8	473	48	150	A MC	48411
GRAND VIEW	8	449	48	151	A MC	48412
KEYSTONE	8	512	48	152	A MC	48413
LIZZIE	8	430	48	154	A MC	48414
IRON CAP	9	322	48	153	A MC	48415
LONGFELLOW	8	429	48	155	A MC	48416
MOUNTAIN VIEW	8	473	48	156	A MC	48417
NORTH STAR	8	429	48	157	A MC	48418
SAVANNAH	8	603	48	159	A MC	48419
SENATOR	8	455	48	160	A MC	48420
79 MINE	1	232	48	161	A MC	48421
79 MINE NO. 2	9	320	48	162	A MC	48422
79 MINE NO. 3	9	320	48	163	A MC	48423
SUNNY SLOPE	8	449	48	165	A MC	48424
WEST POINT	9	321	48	167	A MC	48425
CAVE NO. 2	49	95			A MC	48426
CAVE NO. 3	49	97			A MC	48427
TIP TOP	16	118	48	166	A MC	48428

93 + 94
ENTERED IN COMPUTER

8/23/93

9:00 A.M.
PHOENIX, ARIZONA
Call 1-12-94
E. Stoh

RECEIVED
BLM AZ STATE OFFICE
AUG 23 '93

UNITED STATES
DEPARTMENT OF THE INTERIOR
BUREAU OF LAND MANAGEMENT

RECEIPT AND ACCOUNTING ADVICE

NO. 2044407
RS/AZ 08/23/93

04

Subject: CLAIM RENTAL FEE 1993 & 1994 (28) 2 72 13 5,600.00

Applicant: CYPRUS MINERALS COMPANY
9100 E. MINERAL CIRCLE
P.O. BOX 3299
ENGLEWOOD, CO 80155

SAME- CHECK #01597437
303-643-5000

Remitter:

Assignor:

LEASE MANAGEMENT DATA NEW UPDATE PAYMENT

ORIGINAL SERIAL NO.	ASG.	TYPE	ST.	CTY.	FUND SYMBOL			ACRES/UNITS	RATE
AMC 48401, ET AL									

AMOUNT	ANV. DATE	EXP. DATE	BILL CYC.	S/C	DISTRICT	NEXT BILL	MISC. DATA	U of M	ACTUAL UNITS

ASSIGNMENT SERIAL NO.	ASG.	TYPE	ST.	CTY.	FUND SYMBOL			ACRES/UNITS	RATE

AMOUNT	ANV. DATE	EXP. DATE	BILL CYC.	S/C	DISTRICT	NEXT BILL	MISC. DATA	U of M	ACTUAL UNITS

APPLY REMITTANCE

ACTION	FUND SYMBOL	CTY.	AMOUNT
FILING FEE			
RENTAL			
UNEARNED			
REFUND			
TOTAL			
AMOUNT DUE			

Remarks:

BY: _____ DATE: _____

Lease in Escrow?
 KGS? Of Interest?
 Auto Escalates? Operating Rights?
 Auto Renew? Operator
 Bond Filed?

FOR MMS USE ONLY		
BILLEE		FOREST REFUGE
NUMBER		
OCS SECTION		
CODE		



CYPRUS
Minerals Company

Cyprus Minerals Company
9100 East Mineral Circle
Post Office Box 3299
Englewood, Colorado 80155
303-643-5000

CERTIFIED MAIL, RETURN RECEIPT REQUESTED

August 19, 1993

Bureau of Land Management
Arizona State Office
3707 North Seventh Street
Siete Square Building
Phoenix, Arizona 85014

L-102005
Holding Fees for Unpatented Lode Mining Claims
Cyprus Christmas Mine Corporation

Gentlemen:

Pursuant to the Act of October 5, 1992 (Public Law 102-381, 106 Stat. 1374, 1378-79) and 43 CFR § 3734.1(c), as amended, Cyprus Christmas Mine Corporation desires to retain/maintain 28 unpatented lode mining claims known as the Porphyry, et al., BLM Serial Nos. A MC 48401-48428 which are identified on the list attached hereto as Exhibit "A". Also, enclosed is Cyprus' check in the amount of \$5,600.00 (\$200.00 per claim) to cover the required holding fees necessary to retain/maintain the aforementioned claims through the period ending 12:00 noon on September 1, 1994.

Please acknowledge receipt of the above mentioned list of claims and check by dating and signing where indicated below and return one (1) copy of this letter, together with a date and time stamped copy of Exhibit "A", to the attention of the Land Management Department at the above mentioned letterhead address.

Should you have any questions concerning this matter, please do not hesitate to contact me at (303) 643-5188. Thank you for your cooperation and assistance.

Sincerely yours,

P. J. Brady

P. J. Brady
Land Administrator
Land Management Department
Mail Code 254S

Received and acknowledged this _____ day of August, 1993.

By: _____

Title: _____

/pjb

Enclosures

9:00 A.M.
PHOENIX, ARIZONA

Aug 23 '93

RECEIVED
BLM, AZ STATE OFFICE



CYPRUS
Minerals Company

Cyprus Minerals Company
9100 East Mineral Circle
Post Office Box 3299
Englewood, Colorado 80155
303-643-5000

CERTIFIED MAIL, RETURN RECEIPT REQUESTED

August 19, 1993

Bureau of Land Management
Arizona State Office
3707 North Seventh Street
Siete Square Building
Phoenix, Arizona 85014

9:00 A.M.
PHOENIX, ARIZONA

AUG 23 '93

RECEIVED
BLM, AZ STATE OFFICE

L-102005

**Holding Fees for Unpatented Lode Mining Claims
Cyprus Christmas Mine Corporation**

Gentlemen:

Pursuant to the Act of October 5, 1992 (Public Law 102-381, 106 Stat. 1374, 1378-79) and 43 CFR § 3734.1(c), as amended, Cyprus Christmas Mine Corporation desires to retain/maintain 28 unpatented lode mining claims known as the Porphyry, et al., BLM Serial Nos. A MC 48401-48428 which are identified on the list attached hereto as Exhibit "A". Also, enclosed is Cyprus' check in the amount of \$5,600.00 (\$200.00 per claim) to cover the required holding fees necessary to retain/maintain the aforementioned claims through the period ending 12:00 noon on September 1, 1994.

Please acknowledge receipt of the above mentioned list of claims and check by dating and signing where indicated below and return one (1) copy of this letter, together with a date and time stamped copy of Exhibit "A", to the attention of the Land Management Department at the above mentioned letterhead address.

Should you have any questions concerning this matter, please do not hesitate to contact me at (303) 643-5188. Thank you for your cooperation and assistance.

Sincerely yours,

P. J. Brady

P. J. Brady
Land Administrator
Land Management Department
Mail Code 254S

Received and acknowledged this _____
day of August, 1993.

By: _____

Title: _____

/pjb

Enclosures

1871-651

EXHIBIT "A"

Attached to and made a part of that certain Affidavit of Performance of Annual Work dated the 25th day of November, 1992, covering the following unpatented lode mining claims located in all or portions of Sections 21, 22, 27 and 28, Township 4 South, Range 16 East, G&SRM, Banner and Saddle Mountain Mining Districts, County of Pinal, State of Arizona.

NAME OF CLAIM	ORIGINAL RECORDATION		AMENDED RECORDATION		BLM SERIAL NO.	
	BOOK	PAGE	BOOK	PAGE	SERIAL	NO.
BEVERLY NO. 5	46	241	48	248	A MC	48167
BEVERLY NO. 6	46	244	48	247	A MC	48168
P.E.F.	475	189			A MC	48267
- R.T.F./	475	188			A MC	48268
R.E.F.	475	190			A MC	48269
- P.S.F./	475	192			A MC	48270
RIVER	475	191			A MC	48271
RIVER 1	467	544			A MC	48272
RIVER 2	467	545			A MC	48273
RIVER 3	467	546			A MC	48274
RIVER 4	467	547			A MC	48275
- PINAL 1	429	513	475	194	A MC	48276
- PINAL 2	429	514	475	193	A MC	48277
PINAL 3	467	548			A MC	48278
PINAL 4	467	549			A MC	48279
PINAL 5	467	550			A MC	48280
PINAL 6	467	551			A MC	48281
- PINAL 7	467	552			A MC	48282
- PINAL 8	467	553			A MC	48283
- PINAL 9	467	554			A MC	48284
- PINAL 10	467	555			A MC	48285
- PINAL 11	467	556			A MC	48286
- PINAL 12	623	538			A MC	48287
- PINAL 13	623	539			A MC	48288
- PINAL 14	623	540			A MC	48289
- PINAL 15	623	541			A MC	48290
- PINAL 16	623	542			A MC	48291
- PINAL 17	623	543			A MC	48292
- PINAL 18	623	544			A MC	48293
- PINAL 19	623	545			A MC	48294
- PINAL 20	623	546			A MC	48295
- PINAL 21	623	547			A MC	48296
- PINAL 22	623	548			A MC	48297
- PINAL 23	623	549			A MC	48298
- PINAL 24	623	550			A MC	48299
- PINAL 25	623	551			A MC	48300
- PINAL 26	623	552			A MC	48301
- PINAL 27	623	553			A MC	48302
- PINAL 28	623	554			A MC	48303

RECEIVED
 BLM AZ STATE OFFICE
 DEC 19 11 51 PM '92
 PHOENIX, ARIZONA

Count those with dash mark

26/95

1871-652

EXHIBIT "A" CONTINUED

<u>NAME OF CLAIM</u>	<u>ORIGINAL RECORDATION</u>		<u>AMENDED RECORDATION</u>		<u>BLM</u>	
	<u>BOOK</u>	<u>PAGE</u>	<u>BOOK</u>	<u>PAGE</u>	<u>SERIAL</u>	<u>NO.</u>
-PINAL 29	623	555			A MC	48304 ✓
-PINAL 30	623	556			A MC	48305 ✓
-PINAL 31	623	557			A MC	48306 ✓
-PINAL 32	623	558			A MC	48307 ✓
-PINAL 33	623	559			A MC	48308 ✓
-PINAL 34	623	560			A MC	48309 ✓
-PINAL 35	657	191			A MC	48310 ✓
-PINAL 36	657	192			A MC	48311 ✓
-PINAL 37	657	193			A MC	48312 ✓
-PINAL 38	657	194			A MC	48313 ✓
-PINAL 39	657	195			A MC	48314 ✓
-PINAL 40	657	196			A MC	48315 ✓
-PINAL 41	657	197			A MC	48316 ✓
-PINAL 42	657	198			A MC	48317 ✓
-PINAL 43	657	199			A MC	48318 ✓
-PINAL 44	657	200			A MC	48319 ✓
-PINAL 45	657	201			A MC	48320 ✓
-PINAL 46	657	202			A MC	48321 ✓
-PINAL 47	657	203			A MC	48322 ✓
G.P.	623	561			A MC	48323
G.P. 2	623	562			A MC	48324
G.P. 3	623	563			A MC	48325
G.P. 4	623	564			A MC	48326
G.P. 5	623	537			A MC	48327
OC - AC 103	1597	163			A MC	294315

Count those
with dash MARK

RECEIVED
B.L.M. AZ STATE OFFICE
DEC 10 1 51 PM '92
PHOENIX, ARIZONA

✓
19
TS

UNITED STATES
DEPARTMENT OF THE INTERIOR
BUREAU OF LAND MANAGEMENT

RECEIPT AND ACCOUNTING ADVICE

NO. 1905697 04

CP/AZ 12/16/92

Subject: AFFIDAVITS OF ASSESSMENT WORK (45) 2 42 12 225.00

Applicant: MIAMI MINING CORP
9100 E MINERAL CIRCLE
BOX 5
CLAYPOOL, AZ 85532

Remitter: SAME - CK #286
473-7159

ok

Assignor:

LEASE MANAGEMENT DATA									
<input type="checkbox"/> NEW <input type="checkbox"/> UPDATE <input type="checkbox"/> PAYMENT									
ORIGINAL SERIAL NO.	ASG.	TYPE	ST.	CTY.	FUND SYMBOL			ACRES/UNITS	RATE
AMC 48167, ET AL									

AMOUNT	ANV. DATE	EXP. DATE	BILL CYC.	S/C	DISTRICT	NEXT BILL	MISC. DATA	U of M	ACTUAL UNITS

ASSIGNMENT SERIAL NO.	ASG.	TYPE	ST.	CTY.	FUND SYMBOL			ACRES/UNITS	RATE

AMOUNT	ANV. DATE	EXP. DATE	BILL CYC.	S/C	DISTRICT	NEXT BILL	MISC. DATA	U of M	ACTUAL UNITS

APPLY REMITTANCE				Remarks: <div style="font-size: 1.5em; font-family: cursive;">ack. CP</div>
ACTION	FUND SYMBOL	CTY.	AMOUNT	
FILING FEE				
RENTAL				
UNEARNED				
REFUND				
TOTAL				
AMOUNT DUE				

<input type="checkbox"/> Lease in Escrow? <input type="checkbox"/> KGS? <input type="checkbox"/> Auto Escalates? <input type="checkbox"/> Auto Renew?	Of Interest? Operating Rights? Operator Bond Filed?	
FOR MMS USE ONLY		
BILLEE	FOREST REFUGE	
NUMBER		
OCS SECTION		
CODE		

48023
SR
76

When recorded, mail to:

CYPRUS CHRISTMAS MINE CORPORATION
9100 East Mineral Circle
P. O. Box 3299
Englewood, Colorado 80155

Attention: Land Management Dept.

DOCKET 891

PAGE 166

RECEIVED
B.L.M. AZ STATE OFFICE

DEC 4 4 20 PM '92

PHOENIX, ARIZONA

This Space Reserved for Recording Information

**NOTICE OF INTENTION TO HOLD MILL SITES - ARIZONA
For 1991/1992 Assessment Year**

TO WHOM IT MAY CONCERN:

The undersigned, James W. Clark, hereby states that:

The Bureau of Land Management serial numbers assigned to each mill site (assigned by the authorized officer upon filing a copy of the official record of the notice of certificate of location for each mill site with the proper BLM office) covered by this notice are shown on Exhibit "A" attached hereto and made a part hereof;

The owner of the mill sites shown in Exhibit "A" together with its mailing address is:

CYPRUS CHRISTMAS MINE CORPORATION
9100 East Mineral Circle
P. O. Box 3299
Englewood, Colorado 80155

CYPRUS CHRISTMAS MINE CORPORATION

By: James W. Clark
James W. Clark
9100 East Mineral Circle
P. O. Box 3299
Englewood, Colorado 80155

85

480

CORPORATE ACKNOWLEDGEMENT - ARIZONA

STATE OF ARIZONA)
) ss.
COUNTY OF GILA)

The foregoing instrument was acknowledged before me this 25th day of November, 1992, by James W. Clark on behalf of Cyprus Christmas Mine Corporation.

IN WITNESS WHEREOF, I have hereunto set my hand and affixed my notary seal the day and year first above written.

Katherine Y. Garcia
Notary Public

P.O. Box 5
Claypool, AZ 85532
Address

My Commission expires: JUNE 15, 1994

RECEIVED
BLM. AZ STATE OFFICE
DEC 4 4 20 PM '92
PHOENIX, ARIZONA

EXHIBIT "A"

Attached to and made a part of that certain Notice of Intention to Hold Mill Sites dated the 25th day of November, 1992, covering the following described unpatented mill site claims located in all or portions of Sections 17, 18, 29 and 30, Township 4 South, Range 16 East, G&SRM, Banner Mining District, County of Gila, State of Arizona.

NAME OF CLAIM	ORIGINAL RECORDATION		AMENDED RECORDATION		BLM	
	BOOK	PAGE	BOOK	PAGE	SERIAL	NO.
TAILING MILL SITE NO. 1	290	396			A MC	48023
TAILING MILL SITE NO. 2	290	397			A MC	48024
TAILING MILL SITE NO. 3	290	398			A MC	48025
TAILING MILL SITE NO. 4	290	399			A MC	48026
TAILING MILL SITE NO. 5	290	400			A MC	48027
TAILING MILL SITE NO. 6	290	401			A MC	48028
TAILING MILL SITE NO. 7	290	402			A MC	48029
TAILING MILL SITE NO. 8	290	403			A MC	48030
TAILING MILL SITE NO. 9	290	404			A MC	48031
TAILING MILL SITE NO. 10	290	405			A MC	48032
TAILING MILL SITE NO. 11	290	406			A MC	48033
TAILING MILL SITE NO. 12	290	407			A MC	48034
TAILING MILL SITE NO. 13	290	408			A MC	48035
TAILING MILL SITE NO. 14	290	409			A MC	48036
TAILING MILL SITE NO. 15	290	410			A MC	48037
TAILING MILL SITE NO. 16	290	411			A MC	48038
TAILING MILL SITE NO. 17	290	412			A MC	48039
TAILING MILL SITE NO. 18	290	413			A MC	48040
TAILING MILL SITE NO. 19	290	414			A MC	48041
TAILING MILL SITE NO. 20	290	415			A MC	48042
TAILING MILL SITE NO. 21	290	416			A MC	48043
TAILING MILL SITE NO. 22	290	417			A MC	48044
TAILING MILL SITE NO. 23	290	418			A MC	48045
TAILING MILL SITE NO. 24	290	419			A MC	48046
TAILING MILL SITE NO. 25	290	420			A MC	48047
TAILING MILL SITE NO. 26	290	421			A MC	48048
TAILING MILL SITE NO. 27	290	422			A MC	48049
TAILING MILL SITE NO. 28	290	423			A MC	48050
TAILING MILL SITE NO. 29	290	424			A MC	48051
TAILING MILL SITE NO. 30	290	425			A MC	48052
TAILING MILL SITE NO. 31	290	426			A MC	48053
TAILING MILL SITE NO. 32	290	427			A MC	48054
TAILING MILL SITE NO. 33	290	428			A MC	48055
TAILING MILL SITE NO. 34	290	429			A MC	48056
TAILING MILL SITE NO. 35	290	430			A MC	48057
TAILING MILL SITE NO. 36	290	431			A MC	48058
TAILING MILL SITE NO. 37	290	432			A MC	48059
TAILING MILL SITE NO. 38	290	433			A MC	48060
TAILING MILL SITE NO. 39	290	434			A MC	48061
TAILING MILL SITE NO. 40	290	435			A MC	48062

RECEIVED
 B.L.M. AZ STATE OFFICE
 Dec 4 4 20 PM '92
 PHOENIX, ARIZONA

40
Bof

EXHIBIT "A" CONTINUED

NAME OF CLAIM	ORIGINAL RECORDATION		AMENDED RECORDATION		BLM	
	BOOK	PAGE	BOOK	PAGE	SERIAL	NO.
TAILING MILL SITE NO. 41	290	436			A MC	48063
TAILING MILL SITE NO. 42	336	871			A MC	48064
XMAS 1	314	955			A MC	48065
XMAS 2	314	956			A MC	48066
XMAS 3	314	957			A MC	48067
XMAS 4	314	958			A MC	48068
XMAS 5	314	959			A MC	48069
XMAS 6	314	960			A MC	48070
XMAS 7	314	961			A MC	48071
XMAS 8	314	962			A MC	48072
XMAS 9	314	963			A MC	48073
XMAS 10	314	964			A MC	48074
XMAS 11	314	965			A MC	48075
XMAS 12	314	966			A MC	48076
XMAS 14	314	967			A MC	48077
XMAS 15	314	968			A MC	48078
XMAS 16	314	969			A MC	48079
XMAS 17	314	970			A MC	48080
XMAS 18	314	971			A MC	48081
XMAS 19	314	972			A MC	48082
XMAS 20	314	973			A MC	48083
XMAS 21	314	974			A MC	48084
XMAS 22	314	975			A MC	48085
XMAS 23	314	976			A MC	48086
XMAS 24	314	977			A MC	48087
XMAS 25	314	978			A MC	48088
XMAS 26	314	979			A MC	48089
XMAS 27	314	980			A MC	48090
XMAS 28	314	981			A MC	48091
XMAS 29	314	982			A MC	48092
XMAS 30	314	983			A MC	48093
XMAS 31	314	984			A MC	48094
XMAS 32	314	985			A MC	48095
XMAS 33	314	986			A MC	48096
XMAS 34	314	987			A MC	48097
XMAS 35	314	988			A MC	48098
XMAS 36	314	989			A MC	48099
XMAS 38	314	990			A MC	48100
XMAS 39	314	991			A MC	48101
XMAS 40	314	992			A MC	48102
XMAS 41	314	993			A MC	48103
XMAS 42	314	994			A MC	48104
XMAS 43	314	995			A MC	48105
XMAS 44	314	996			A MC	48106
XMAS 45	314	997			A MC	48107

PHOENIX, ARIZONA

RECEIVED
BLM, AZ STATE OFFICE
DEC 4 4 20 PM '92

45
Boyer

624745

10.00 + 4.00 pickup
c 11:20 CASH

STATE OF ARIZONA, County of Gila, as;

I do hereby certify that the within instrument was filed and recorded at request of Cyprus Miami Mining Corporation

Date Dec. 1, 1992 Time 11:20 A. M., Docket 891 Official Records Page s. 166-170
Records of Gila County, Arizona.

WITNESS my hand and official seal the day and year first above written.

INDEXED
MICROFILMED

Linda Haught Ortega County Recorder

By Linda Haught Ortega

When recorded, mail to:

CYPRUS CHRISTMAS MINE CORPORATION
9100 East Mineral Circle
P. O. Box 3299
Englewood, Colorado 80155

Attention: Land Management Dept.

RECEIVED
B.L.M. AZ STATE OFFICE
DEC 4 4 12 PM '92
PHOENIX, ARIZONA

48023
294310
TD
4p

This Space Reserved for Recording Information

AFFIDAVIT OF PERFORMANCE OF ANNUAL WORK - ARIZONA

STATE OF ARIZONA)
) ss.
COUNTY OF GILA)

James W. Clark, being duly sworn, deposes and says that he is a citizen of the United States and more than eighteen years of age, resides at P. O. Box 4444, Claypool, Arizona 85532, is personally acquainted with the mining claims described on Exhibit "A" attached hereto, situated in the Banner and Saddle Mountain Mining Districts, Gila County, Arizona.

The location of the claims by Township, Range, and Section, the book and page numbers wherein the original or latest amended location for each claim is recorded and the Bureau of Land Management serial numbers are shown on Exhibit "A" attached hereto and made a part hereof.

That between August 15, 1992 and August 30, 1992, at least one hundred dollars (\$100.00) worth of work and improvements per claim were done and performed upon said claims, not including the location work of said claims, for assessment year ending September 1, 1992; that said work and improvements were made for the benefit of all the claims listed on said Exhibit "A", and all of said claims are contiguous.

Such work and improvements were made by and at the expense of Cyprus Christmas Mine Corporation, owner of said claims, for the purpose of complying with the laws of the United States pertaining to assessment work, the same being as follows: Road work. The work was performed by E & N Mining & Construction, Inc., P. O. Box N, Claypool, Arizona 85532.

The Affiant is duly authorized by Cyprus Christmas Mine Corporation to make this Affidavit.

James W. Clark

James W. Clark
Cyprus Christmas Mine Corporation
P. O. Box 3299
9100 East Mineral Circle
Englewood, Colorado 80155

156

CORPORATE ACKNOWLEDGEMENT - ARIZONA

STATE OF ARIZONA)
) ss.
COUNTY OF GILA)

The foregoing instrument was acknowledged before me this 25th day of November, 1992, by James W. Clark on behalf of Cyprus Christmas Mine Corporation.

IN WITNESS WHEREOF, I have hereunto set my hand and affixed my notary seal the day and year first above written.

Katherine G. Garcia
Notary Public

P. O. Box 5
Claypool, AZ 85532
Address

My Commission expires: JUNE 15, 1994

RECEIVED
BLM. AZ STATE OFFICE
DEC 4 4 12 PM '92
PHOENIX, ARIZONA

RECEIVED
B.L.M. AZ STATE OFFICE

Dec 4 4 12 PM '92

EXHIBIT "A"

PHOENIX, ARIZONA

Attached to and made a part of that certain Affidavit of Performance of Annual Work dated the 25th day of November, 1992, covering the following unpatented lode mining claims located in all or portions of Sections 24 and 25, Township 4 South, Range 15 East; Sections 7, 8, 17, 18, 19, 20, 21, 28, 29, 30, 31 and 33, Township 4 South, Range 16 East, G&SRM, County of Gila, State of Arizona.

NAME OF CLAIM	ORIGINAL RECORDATION		AMENDED RECORDATION		BLM SERIAL NO.	
	BOOK	PAGE	BOOK	PAGE	SERIAL	NO.
SQUAW PEAK NO. 2	8	440			A MC	48133 ✓
MISSCAL	8	439	14	354	A MC	48134 ✓
RIM	8	438			A MC	48135 ✓
RIM NO. 2	8	439			A MC	48136 ✓
LAST CHANCE	14	82			A MC	48137 ✓
J.C.	14	84			A MC	48138 ✓
S.P.	14	83			A MC	48139 ✓
SEEDER	8	35			A MC	48140 ✓
SEEDER NO. 2	8	439			A MC	48141 ✓
WHITE MOUNTAIN MINE	8	32			A MC	48142 ✓
HAPPY HOOLIGAN	8	31	14	353	A MC	48143 ✓
FAIR VIEW	13	628	14	352	A MC	48144 ✓
SHAMROCK	8	467			A MC	48145 ✓
CATHRINE	14	393			A MC	48146 ✓
FRACTION	14	392			A MC	48147 ✓
BLUFF	8	42	41	219	A MC	48148 ✓
PACKARD NO. 1	16	515	41	220	A MC	48149 ✓
PACKARD NO. 2	240	231			A MC	48150 ✓
WEDGE	8	47	48	328	A MC	48151 ✓
WALLACE	8	231	41	219	A MC	48152 ✓
CHRISTMAS NO. 1	40	575	322	514	A MC	48153 ✓
CHRISTMAS NO. 3	40	577	41	211	A MC	48154 ✓
CHRISTMAS NO. 4	40	578	250	474	A MC	48155 ✓
BYRD	43	391	41	209	A MC	48156 ✓
LINDBERGH	43	392	41	215	A MC	48157 ✓
FINESSE	43	459	41	212	A MC	48158 ✓
TONTO	43	460	41	216	A MC	48159 ✓
FLAMINGO	43	461	41	213	A MC	48160 ✓
HOT SHOT	43	462	41	215	A MC	48161 ✓
BLACK HAWK	16	559	41	218	A MC	48162 ✓
BEVERLY NO. 1	44	117	41	205	A MC	48163 ✓
BEVERLY NO. 2	44	118	41	206	A MC	48164 ✓
BEVERLY NO. 3	44	119	41	207	A MC	48165 ✓
BEVERLY NO. 4	240	232			A MC	48166 ✓
BEVERLY NO. 5	44	240	41	208	A MC	48167 ✓
BEVERLY NO. 6	44	241	48	328	A MC	48168 ✓
O'BRIEN NO. 1	239	189			A MC	48169 ✓

✓ 37 Bob

RECEIVED
B.L.M. AZ STATE OFFICE

DEC 4 4 12 PM '92

EXHIBIT "A" CONTINUED

PHOENIX, ARIZONA

NAME OF CLAIM	ORIGINAL RECORDATION		AMENDED RECORDATION		BLM SERIAL NO.	
	BOOK	PAGE	BOOK	PAGE	SERIAL	NO.
O'BRIEN NO. 2	49	547			A MC	48170 ✓
O'BRIEN NO. 3	49	548			A MC	48171 ✓
O'BRIEN NO. 4	49	548			A MC	48172 ✓
O'BRIEN NO. 5	49	549			A MC	48173 ✓
O'BRIEN NO. 6	240	233			A MC	48174 ✓
BALLARD	43	469	41	205	A MC	48175 ✓
HIGH BALL	43	468	41	214	A MC	48176 ✓
SPOTTED PUP	43	465	41	216	A MC	48177 ✓
FLAPPER	43	495	41	214	A MC	48178 ✓
COQUETTE	43	494	41	212	A MC	48179 ✓
LIME	42	243			A MC	48180 ✓
CHRISTMAS 5	29	198			A MC	48181 ✓
CHRISTMAS 6	29	199			A MC	48182 ✓
CHRISTMAS 7	29	200			A MC	48183 ✓
CHRISTMAS 8	29	201			A MC	48184 ✓
CHRISTMAS 9	29	202			A MC	48185 ✓
CHRISTMAS 10	29	203			A MC	48186 ✓
CHRISTMAS 11	29	204			A MC	48187 ✓
CHRISTMAS 12	29	205			A MC	48188 ✓
CHRISTMAS 13	29	206			A MC	48189 ✓
CHRISTMAS 14	29	207			A MC	48190 ✓
CHRISTMAS 15	29	208			A MC	48191 ✓
CHRISTMAS 16	29	209			A MC	48192 ✓
CHRISTMAS 17	29	210			A MC	48193 ✓
CHRISTMAS 18	29	211			A MC	48194 ✓
CHRISTMAS 19	29	212			A MC	48195 ✓
CHRISTMAS 20	29	213			A MC	48196 ✓
CHRISTMAS 22	215	164			A MC	48197 ✓
CHRISTMAS 23	215	165			A MC	48198 ✓
CHRISTMAS 24	215	166			A MC	48199 ✓
CHRISTMAS 25	215	167			A MC	48200 ✓
INSPIRATION 1	25	438	181	120	A MC	48201 ✓
INSPIRATION 4	24	187			A MC	48202 ✓
INSPIRATION 5	24	188			A MC	48203 ✓
INSPIRATION 45	59	122			A MC	48204 ✓
INSPIRATION 47	182	578	238	256	A MC	48205 ✓
INSPIRATION 48	182	579			A MC	48206 ✓
INSPIRATION 49	182	580			A MC	48207 ✓
INSPIRATION 50	182	581			A MC	48208 ✓
INSPIRATION 51	182	582			A MC	48209 ✓
INSPIRATION 56	217	279			A MC	48210 ✓
INSPIRATION 57	217	280			A MC	48211 ✓
INSPIRATION 58	230	75			A MC	48212 ✓
INSPIRATION 59	230	76			A MC	48213 ✓
INSPIRATION 60	259	345			A MC	48214 ✓
INSPIRATION 61	259	346			A MC	48215 ✓

↓ 46
BOL

RECEIVED
B.L.M. AZ STATE OFFICE

DEC 4 4 13 PM '92

EXHIBIT "A" CONTINUED

PHOENIX, ARIZONA

NAME OF CLAIM	ORIGINAL RECORDATION		AMENDED RECORDATION		BLM	
	BOOK	PAGE	BOOK	PAGE	SERIAL	NO.
INSPIRATION 62	259	347			A MC	48216 ✓
INSPIRATION 63	259	348			A MC	48217 ✓
INSPIRATION 64	259	349			A MC	48218 ✓
INSPIRATION 65	259	350			A MC	48219 ✓
INSPIRATION 66	259	351			A MC	48220 ✓
INSPIRATION 67	259	352			A MC	48221 ✓
INSPIRATION 68	259	353			A MC	48222 ✓
INSPIRATION 69	259	354			A MC	48223 ✓
INSPIRATION 70	259	355			A MC	48224 ✓
INSPIRATION 71	259	356			A MC	48225 ✓
INSPIRATION 72	259	357			A MC	48226 ✓
INSPIRATION 73	259	358			A MC	48227 ✓
INSPIRATION 74	259	359			A MC	48228 ✓
INSPIRATION 75	259	360			A MC	48229 ✓
INSPIRATION 76	259	361			A MC	48230 ✓
INSPIRATION 77	259	362			A MC	48231 ✓
INSPIRATION 78	259	363			A MC	48232 ✓
INSPIRATION 79	259	364			A MC	48233 ✓
INSPIRATION 80	259	365			A MC	48234 ✓
INSPIRATION 81	259	366			A MC	48235 ✓
INSPIRATION 82	259	367			A MC	48236 ✓
INSPIRATION 83	259	368			A MC	48237 ✓
INSPIRATION 84	259	369			A MC	48238 ✓
INSPIRATION 85	259	370			A MC	48239 ✓
INSPIRATION 86	259	371			A MC	48240 ✓
INSPIRATION 87	259	372			A MC	48241 ✓
INSPIRATION 88	259	373			A MC	48242 ✓
INSPIRATION 89	259	374			A MC	48243 ✓
INSPIRATION 90	259	375			A MC	48244 ✓
INSPIRATION 91	259	376			A MC	48245 ✓
INSPIRATION 92	259	377			A MC	48246 ✓
INSPIRATION 93	259	378			A MC	48247 ✓
INSPIRATION 94	259	379			A MC	48248 ✓
INSPIRATION 95	259	380			A MC	48249 ✓
INSPIRATION 96	259	381			A MC	48250 ✓
INSPIRATION 97	259	382			A MC	48251 ✓
INSPIRATION 98	259	383			A MC	48252 ✓
INSPIRATION 103	259	384			A MC	48253 ✓
INSPIRATION 104	259	385			A MC	48254 ✓
INSPIRATION 105	259	386			A MC	48255 ✓
INSPIRATION 106	259	387			A MC	48256 ✓
INSPIRATION 107	292	523			A MC	48257 ✓
INSPIRATION 108	292	524			A MC	48258 ✓
INSPIRATION 109	292	525			A MC	48259 ✓
INSPIRATION 110	315	657			A MC	48260 ✓
INSPIRATION 111	315	658			A MC	48261 ✓

Ho
Bob

DEC 4 4 13 PM '92

EXHIBIT "A" CONTINUED

PHOENIX, ARIZONA

NAME OF CLAIM	ORIGINAL RECORDATION		AMENDED RECORDATION		BLM	
	BOOK	PAGE	BOOK	PAGE	SERIAL	NO.
INSPIRATION 112	315	659			A MC	48262 ✓
INSPIRATION 113	316	132			A MC	48263 ✓
INSPIRATION 56A	292	522			A MC	48264 ✓
WALDUCE	181	126			A MC	48265 ✓
FRACTION NO. 1	192	146	192	285	A MC	48266 ✓
P.E.F.	200	472			A MC	48267 ✓
R.E.F.	200	471			A MC	48269 ✓
RIVER	200	470			A MC	48271 ✓
RIVER 1	198	5			A MC	48272 ✓
RIVER 2	198	6			A MC	48273 ✓
RIVER 3	198	7			A MC	48274 ✓
RIVER 4	198	8			A MC	48275 ✓
PINAL 3	198	9			A MC	48278 ✓
PINAL 4	198	10			A MC	48279 ✓
PINAL 5	198	11			A MC	48280 ✓
PINAL 6	198	12			A MC	48281 ✓
G.P.	299	158			A MC	48323 ✓
G.P. 2	299	159			A MC	48324 ✓
G.P. 3	299	160			A MC	48325 ✓
G.P. 4	299	161			A MC	48326 ✓
G.P. 5	299	162			A MC	48327 ✓
OC - AC 98	763	140			A MC	294310 ✓
OC - AC 99	763	142			A MC	294311 ✓
OC - AC 100	763	144			A MC	294312 ✓
OC - AC 101	763	146			A MC	294313 ✓
OC - AC 102	763	148			A MC	294314 ✓
OC - AC 103	763	150			A MC	294315 ✓

RECEIVED
 AZ STATE OFFICE
 PHOENIX, ARIZONA
 DEC 4 4 13 PM '92

11.00 + 4.00 Pickup

624735

C. 11:20 ck 1443445
 STATE OF ARIZONA, County of Gila, as;

I do hereby certify that the within instrument was filed and recorded at request of Cyprus Miami Mining Corporation

Date Dec. 1, 1992 Time 11:20 A. M., Docket 891 Official Records Page s 115-120
 Records of Gila County, Arizona.

WITNESS my hand and official seal the day and year first above written.

Linda Haught Ortega County Recorder.

By Linda Haught Ortega ✓ 27
 baf

INDEXED
 MICROFILMED

JUL: L 1031 . 155-07
DOCKET 891 PAGE 84

When recorded, mail ()

CYPRUS MIAMI MINING CORPORATION
9100 East Mineral Circle
P. O. Box 3299
Englewood, Colorado 80155

Attention: Land Management Dept.

35792
39092
48023
131760
265777
299053
TD *ly*

This Space Reserved for Recording Information

AFFIDAVIT OF PERFORMANCE OF ANNUAL WORK - ARIZONA

STATE OF ARIZONA)
) ss.
COUNTY OF GILA)

James W. Clark, being duly sworn, deposes and says that he is a citizen of the United States and more than eighteen years of age, resides at P. O. Box 4444, Claypool, Arizona 85532, is personally acquainted with the mining claims described on Exhibit "A" attached hereto, situated in the Globe-Miami Mining District, Gila County, Arizona.

The location of the claims by Township, Range, and Section, the book and page numbers wherein the original or latest amended location for each claim is recorded and the Bureau of Land Management serial numbers are shown on Exhibit "A" attached hereto and made a part hereof.

That between September 1, 1991 and September 1, 1992, at least one hundred dollars (\$100.00) worth of work and improvements per claim were done and performed upon said claims, not including the location work of said claims, for assessment year ending September 1, 1992; that said work and improvements were made for the benefit of all the claims listed on said Exhibit "A", and all of said claims are contiguous.

Such work and improvements were made by and at the expense of Cyprus Miami Mining Corporation, owner of said claims, for the purpose of complying with the laws of the United States pertaining to assessment work, the same being as follows: Actual mining performed by Cyprus Miami Mining Corporation.

The Affiant is duly authorized by Cyprus Miami Mining Corporation to make this Affidavit.

RECEIVED
B.L.M. AZ STATE OFFICE
DEC 4 4 10 PM '92
PHOENIX, ARIZONA

James W. Clark
James W. Clark
Cyprus Miami Mining Corporation
P. O. Box 3299
9100 East Mineral Circle
Englewood, Colorado 80155

117

EXHIBIT "A"

Attached to and made a part of that certain Affidavit of Performance of Annual Work dated the 25th day of NOVEMBER, 1992, covering the following unpatented lode mining claims located in all or portions of Sections 9, 10, 11, 14, 15, 16, 21, 22, 27 and 28, Township 1 North, Range 14 East, G&SRM, County of Gila, State of Arizona.

NAME OF CLAIM	ORIGINAL RECORDATION		AMENDED RECORDATION		BLM	
	BOOK	PAGE	BOOK	PAGE	SERIAL	NO.
QUARTZ SITE NO. 4 (A)	466	188			A MC	35795 ✓
QUARTZ SITE NO. 5 (A)	466	187			A MC	35796 ✓
QUARTZ SITE NO. 6 (A)	466	186			A MC	35797 ✓
QUARTZ SITE NO. 7 (A)	466	185			A MC	35798 ✓
QUARTZ SITE NO. 8 (A)	466	184			A MC	35799 ✓
QUARTZ SITE #25 (A)	466	220			A MC	35817 ✓
QUARTZ SITE #26 (A)	466	221			A MC	35818 ✓
QUARTZ SITE #27 (A)	466	166			A MC	35819 ✓
HARDROCK NO. 1 (A)	466	200			A MC	35822 ✓
HARDROCK NO. 2 (A)	466	193			A MC	35823 ✓
MOONLIGHT (A)	466	196			A MC	35826 ✓
BLACK OAK (A)	466	199			A MC	35827 ✓
BLACK OAK NO. 2 (A)	466	198			A MC	35828 ✓
BLACK OAK NO. 3 (A)	466	197			A MC	35829 ✓
PINTO COPPER FRACTION (A)	466	204			A MC	35837 ✓
PINTO COPPER NO. 1 (A)	466	210			A MC	35838 ✓
PINTO COPPER NO. 2 (A)	466	211			A MC	35839 ✓
PINTO COPPER NO. 3 (A)	466	212			A MC	35840 ✓
PINTO COPPER NO. 4 (A)	466	213			A MC	35841 ✓
PINTO COPPER NO. 5 (A)	466	214			A MC	35842 ✓
PINTO COPPER NO. 6 (A)	466	219			A MC	35843 ✓
PINTO COPPER NO. 7 (A)	466	222			A MC	35844 ✓
PINTO COPPER NO. 8 (A)	466	223			A MC	35845 ✓
PINTO COPPER NO. 9 (A)	466	205			A MC	35846 ✓
PINTO COPPER NO. 10 (A)	466	206			A MC	35847 ✓
PINTO COPPER NO. 11 (A)	466	207			A MC	35848 ✓
PINTO COPPER NO. 12 (A)	466	208			A MC	35849 ✓
PINTO COPPER NO. 13 (A)	466	209			A MC	35850 ✓
KAY 1	262	305	471	40	A MC	39092 ✓
KAY 2	262	306	471	41	A MC	39093 ✓
KAY 3	262	307	471	42	A MC	39094 ✓
KAY 4	262	308	471	43	A MC	39095 ✓
KAY 5	262	309	471	44	A MC	39096 ✓
KAY 6	262	310	471	45	A MC	39097 ✓
KAY 7	262	311	471	46	A MC	39098 ✓
KAY 8	262	312	471	47	A MC	39099 ✓
KAY 9	262	313	471	48	A MC	39100 ✓
KAY 10	262	314	471	49	A MC	39101 ✓
KAY 11	262	315	471	50	A MC	39102 ✓
KAY 12	262	316	471	51	A MC	39103 ✓

PHOENIX, ARIZONA

DEC 4 4 10 PM '92

RECEIVED
BLM AZ STATE OFFICE

✓
40
Bof

EXHIBIT "A" CONTINUED

NAME OF CLAIM	ORIGINAL RECORDATION		AMENDED RECORDATION		BLM	
	BOOK	PAGE	BOOK	PAGE	SERIAL	NO.
KAY 13	262	317	471	52	A MC	39104 ✓
KAY 14	262	318	471	53	A MC	39105 ✓
KAY 15	262	319	471	54	A MC	39106 ✓
KAY 16	262	320	471	55	A MC	39107 ✓
KAY 17	262	321	471	56	A MC	39108 ✓
KAY 18	262	322	471	57	A MC	39109 ✓
KAY 19	262	323	471	58	A MC	39110 ✓
KAY 20	262	324	471	59	A MC	39111 ✓
KAY 21	262	325	471	60	A MC	39112 ✓
KAY 22	262	326	471	61	A MC	39113 ✓
KAY 23	262	327	471	62	A MC	39114 ✓
KAY 50	262	352	471	85	A MC	39137 ✓
KAY 51	262	353	471	86	A MC	39138 ✓
KAY 52	262	354	471	87	A MC	39139 ✓
KAY 53	262	355	471	88	A MC	39140 ✓
KAY 54	262	356	471	89	A MC	39141 ✓
KAY 55	262	357	471	90	A MC	39142 ✓
KAY 56	262	358	471	91	A MC	39143 ✓
KAY 57	262	359	471	92	A MC	39144 ✓
KAY 58	262	360	471	93	A MC	39145 ✓
KAY 81	264	328	471	110	A MC	39162 ✓
KAY 82	264	329	471	111	A MC	39163 ✓
KAY 85	262	373	471	113	A MC	39165 ✓
KAY 86	262	374	471	114	A MC	39166 ✓
KAY 87	262	375	471	115	A MC	39167 ✓
KAY 88	262	376	471	116	A MC	39168 ✓
KAY 89	262	377	471	117	A MC	39169 ✓
KAY 90	262	378	471	118	A MC	39170 ✓
KAY 91	262	379	471	119	A MC	39171 ✓
KAY 92	262	380	471	120	A MC	39172 ✓
KAY 93	262	381	471	121	A MC	39173 ✓
KAY 94	262	382	471	122	A MC	39174 ✓
KAY 95	262	383	471	123	A MC	39175 ✓
KAY 96	262	384	471	124	A MC	39176 ✓
KAY 97	262	385	471	125	A MC	39177 ✓
KAY 98	262	386	471	126	A MC	39178 ✓
KAY 99	262	387	471	127	A MC	39179 ✓
KAY 100	262	388	471	128	A MC	39180 ✓
KAY 101	262	389	471	129	A MC	39181 ✓
KAY 102	262	390	471	130	A MC	39182 ✓
KAY 103	262	391	471	131	A MC	39183 ✓
KAY 104	262	392	471	132	A MC	39184 ✓
KAY 108	262	396	471	133	A MC	39185 ✓
KAY 109	270	267	471	134	A MC	39186 ✓
KAY 110	270	268	471	135	A MC	39187 ✓
KAY 111	270	269	471	136	A MC	39188 ✓

PHOENIX, ARIZONA

RECEIVED
 B.L.M. AZ STATE OFFICE
 Dec 4 4 10 PM '92

✓
 46
 Bob

EXHIBIT "A" CONTINUED

NAME OF CLAIM	ORIGINAL RECORDATION		AMENDED RECORDATION		BLM SERIAL NO.	
	BOOK	PAGE	BOOK	PAGE	SERIAL	NO.
KAY 112	270	270	471	137	A MC	39189
KAY 113	270	271	471	138	A MC	39190
KAY 114	270	272	471	139	A MC	39191
DESERTER	20	16	24	239	A MC	48124
CHIEF #3	25	79	24	240	A MC	48125
CHIEF #4	25	80	24	241	A MC	48126
CHIEF #5	25	81	24	242	A MC	48127
CHIEF #6	25	82	24	243	A MC	48128
KAY 142	536	11			A MC	131768
KAY 143	536	13			A MC	131769
CHIEF FRACTION	694	559			A MC	265777
CCWC-1	779	948			A MC	299053
CCWC-2	779	950			A MC	299054
CCWC-3	779	952			A MC	299055
CCWC-4	779	955			A MC	299056
CCWC-5	779	958			A MC	299057
CCWC-6	779	961			A MC	299058
CCWC-7	779	964			A MC	299059
CCWC-8	779	967			A MC	299060
CCWC-9	779	970			A MC	299061
CCWC-10	779	973			A MC	299062
CCWC-11	779	976			A MC	299063
CCWC-12	779	979			A MC	299064
CCWC-13	779	982			A MC	299065
CCWC-14	779	985			A MC	299066
CCWC-15	779	988			A MC	299067
CCWC-16	779	991			A MC	299068
CCWC-17	779	993			A MC	299069
CCWC-18	779	996			A MC	299070
CCWC-19	779	999			A MC	299071
CCWC-20	780	01			A MC	299072

RECEIVED
BLM AZ STATE OFFICE
DEC 4 4 10 PM '92
PHOENIX, ARIZONA

10.00 + 4.00
c 11:20 cl #01443445 624726
STATE OF ARIZONA, County of Gila, as;
I do hereby certify that the within instrument was filed and recorded at request of Cyprus Miami Mining Corporation
Date Dec. 1, 1992 Time 11:20 A. M., Docket 891 Official Records Page s 84-88
Records of Gila County, Arizona.
WITNESS my hand and official seal the day and year first above written.

Pick up
INDEXED
Linda Haught Ortega County Recorder
By Linda Haught Ortega Deputy
31 Oct



Cyprus Miami Mining Corporation

Post Office Box 1559 S
Claypool, Arizona 85532

December 3, 1992

Bureau of Land Management
Arizona State Office
Mining Claims Section
3707 North 7th Street
Phoenix, Arizona 85014

Mining Claims Sections:

Evidence of Performance of Annual Work and
Intention to Hold Mining Claims and Millsites

Hand delivered to you herewith are copies of Affidavits of Performance of Annual Work, and Notices of Intention to Hold Millsites recorded by Gila County. The Affidavits and Notices are submitted to you in accordance with the Federal Land Policy and Management Act of 1976 to fulfill the filing requirements on assessment work ending September 1, 1992. Attached is a check in the amount of \$7375.00 to cover the filing fee.

Also hand delivered to you is a Notice of Abandonment of Unpatented Lode Mining Claims(s) dated the 1st day of September, 1992, pertaining to mining claims with Federal Register No. AMC 44609 to AMC 44628 and AMC 106151 to AMC 106153.

Thank you for your attention and assistance.

Sincerely,

Morris Ashkie
Property Representative

MA/kyg

P. Brady MC 254S
R. D. Hoffman

RECEIVED
B.L.M. AZ STATE OFFICE
Dec 4 4 03 PM '92
PHOENIX, ARIZONA

CYPRUS

1991 - 1992 ASSESSMENT WORK RECORDATIONS BY GILA AND PINAL COUNTIES.

A. Affidavits of Labor - Gila County.

<u>Claim Group</u>	<u>No. Claims</u>	<u>Fee</u>
<u>Miami Mine:</u>		
G.E. Lodes	13 ✓	\$ 14.00
Ralston / Lakeview	47 ✓	14.00
Ridge Lodes	14 ✓	14.00
Rescue Mill Lode	1 ✓	14.00
Chief / Bohme / Coryell / CCWC	117 ✓	14.00
Oxhide Lodes / CMC-OX Lodes	78 ✓	14.00
Lime Quarry	18 ✓	14.00
Harrington Ranch Silica	18 ✓	14.00
<u>Christmas Mine:</u>		
Titanium Placers	3 ✓	14.00
New Year	73 ✓	14.00
79 Mine	28 ✓	14.00
Christmas	156 ✓	15.00
CCMC	126 ✓	14.00

RECEIVED
 B.L.M. AZ STATE OFFICE
 DEC 4 4 20 PM '92
 PHOENIX, ARIZONA

B. Intent to Hold Millsites - Gila County.

<u>Miami Mine:</u>		
Webster, FC, Ralston, BC Millsites	176 ✓	16.00
Crow, IL 40 - 82 Millsites	41 ✓	14.00
Camelback Millsites	17 ✓	14.00
Bluebird Millsites	318 ✓	19.00
IL 88 - 313 Millsites	109	14.00
Ridge / IL Millsites	37	14.00
<u>Christmas Mine:</u>		
Tailings, X-mas Millsites	85 ✓	14.00

GILA COUNTY TOTAL RECORDING FEE: \$287.00

C. Affidavits of Labor - Pinal County.

<u>Christmas Mine:</u>		
Christmas	45	15.00

PINAL COUNTY TOTAL RECORDING FEE: \$ 15.00

UNITED STATES
DEPARTMENT OF THE INTERIOR
BUREAU OF LAND MANAGEMENT

RECEIPT AND ACCOUNTING ADVICE

WG/AZ NO. **1950985**
12/07/92

Subject: AFFIDAVITS OF ASSESSMENT WORK (692) ✓ (46) 2 21 12 7,145.00
INTENT TO HOLD (737) ✓ 2 21 08 230.00

Applicant: CYPRUS MIAMI MINING CORP
9100 E MINERAL CIRCLE
ENGLEWOOD COLORADO 80155

(1475)
TOTAL
SAME CK # 01443448

ATTN: Mounis Ashkie
Box 3
Claypool 85532

Remitter: (303) 643-5000
(602) 473-7159 (7160)

LEASE MANAGEMENT DATA NEW UPDATE PAYMENT

ORIGINAL SERIAL NO.	ASG.	TYPE	ST.	CTY.	FUND SYMBOL	ACRES/UNITS	RATE
AMC 35795, ET AL							

AMOUNT	ANV. DATE	EXP. DATE	BILL CYC.	S/C	DISTRICT	NEXT BILL	MISC. DATA	U of M	ACTUAL UNITS

ASSIGNMENT SERIAL NO.	ASG.	TYPE	ST.	CTY.	FUND SYMBOL	ACRES/UNITS	RATE

AMOUNT	ANV. DATE	EXP. DATE	BILL CYC.	S/C	DISTRICT	NEXT BILL	MISC. DATA	U of M	ACTUAL UNITS

APPLY REMITTANCE

ACTION	FUNDSYMBOL	CTY.	AMOUNT
FILING FEE			
RENTAL			
UNEARNED			
REFUND			230.00
TOTAL			
AMOUNT DUE			

Remarks: ACK'd

Missing pages 2 & 4 received
12-16-92 (46 claims) lj

BY: Lois J. DATE:

Lease in Escrow?
 KGS?
 Auto Escalates?
 Auto Renew?

Of Interest?
Operating Rights?
Operator
Bond Filed?

FOR MMS USE ONLY
BILLEE NUMBER
OCS SECTION CODE
FOREST REFUGE


CASE FOLDER COPY

CORPORATE ACKNOWLEDGEMENT - ARIZONA

STATE OF ARIZONA)
) ss.
COUNTY OF GILA)

The foregoing instrument was acknowledged before me this 25th day of November, 1992, by James W. Clark on behalf of Cyprus Miami Mining Corporation.

IN WITNESS WHEREOF, I have hereunto set my hand and affixed my notary seal the day and year first above written.



Katherine Y. Garcia
Notary Public

P.O. Box 5
Claypool, AZ 85532
Address

My Commission expires: JUNE 15, 1994

RECEIVED
BLM. AZ STATE OFFICE
DEC 4 4 12 PM '92
PHOENIX, ARIZONA

EXHIBIT "A"

Attached to and made a part of that certain Affidavit of Performance of Annual Work dated the 25th day of NOVEMBER, 1992, covering the following unpatented lode mining claims located in all or portions of Sections 25, 26, 35 and 36, Township 1 North, Range 14 East, G&SRM, County of Gila, State of Arizona.

<u>NAME OF CLAIM</u>	<u>ORIGINAL RECORDATION</u>		<u>AMENDED RECORDATION</u>		<u>BLM SERIAL NO.</u>	
	<u>BOOK</u>	<u>PAGE</u>	<u>BOOK</u>	<u>PAGE</u>		
VALEY FORGE	6	401			A MC	48108 ✓
MIKADO	10	469			A MC	48109 ✓
SOUTH RIDGE	150	574			A MC	48110 ✓
FILLER	150	576			A MC	48111 ✓
KNOB	150	577			A MC	48112 ✓
PETTY	150	580	209	513	A MC	48113 ✓
FOR 1	223	575			A MC	48114 ✓
GRACE	150	579	248	588	A MC	48115 ✓
K.C.	6	400	248	590	A MC	48116 ✓
CZAR	10	470	248	594	A MC	48117 ✓
ROOM-A-NUF	10	472	248	596	A MC	48118 ✓
WEST RIDGE	150	575	248	598	A MC	48119 ✓
GULLEY	150	578	248	600	A MC	48120 ✓
FOR 3	209	234	255	593	A MC	48121 ✓

RECEIVED
 B.L.M. AZ STATE OFFICE
 DEC 4 4 12 PM '92
 PHOENIX, ARIZONA

10.00 + 4.00 Pickup

624731

C 11:20 ch 1443445
 STATE OF ARIZONA, County of Gila, as:

I do hereby certify that the within instrument was filed and recorded at request of Cyprus Miami Mining Corporation.

Date Dec. 1, 1992 Time 11:20 AM, Docket 891 Official Records Page s 103-105
 Records of Gila County, Arizona.

WITNESS my hand and official seal the day and year first above written.

Linda Haught Ortega County Recorder

By Linda Haught Ortega

INDEXED
 MICROFILMED

✓ 14
 Bof

When recorded, mail to:

CYPRUS CHRISTMAS MINE CORPORATION
9100 East Mineral Circle
P. O. Box 3299
Englewood, Colorado 80155

Attention: Land Management Dept.

RECEIVED
B.L.M. AZ STATE OFFICE
DEC 4 4 12 PM '92
PHOENIX, ARIZONA

48023
TD
lj

This Space Reserved for Recording Information

AFFIDAVIT OF PERFORMANCE OF ANNUAL WORK - ARIZONA

STATE OF ARIZONA)
) ss.
COUNTY OF GILA)

James W. Clark, being duly sworn, deposes and says that he is a citizen of the United States and more than eighteen years of age, resides at P. O. Box 4444, Claypool, Arizona 85532, is personally acquainted with the mining claims described on Exhibit "A" attached hereto, situated in the Banner Mining District, Gila County, Arizona.

The location of the claims by Township, Range, and Section, the book and page numbers wherein the original or latest amended location for each claim is recorded and the Bureau of Land Management serial numbers are shown on Exhibit "A" attached hereto and made a part hereof.

That between August 17, 1992 and August 21, 1992, at least one hundred dollars (\$100.00) worth of work and improvements per claim were done and performed upon said claims, not including the location work of said claims, for assessment year ending September 1, 1992; that said work and improvements were made for the benefit of all the claims listed on said Exhibit "A", and all of said claims are contiguous.

Such work and improvements were made by and at the expense of Cyprus Christmas Mine Corporation, lessee of said claims, on behalf of Callahan Mining Corporation, owner of said claims, for the purpose of complying with the laws of the United States pertaining to assessment work, the same being as follows: Security and Maintenance. The work was performed by E & N Mining & Construction, Inc., P. O. Box N, Claypool, Arizona 85532.

The Affiant is duly authorized by Cyprus Christmas Mine Corporation to make this Affidavit.

James W. Clark

James W. Clark
Cyprus Christmas Mine Corporation
P. O. Box 3299
9100 East Mineral Circle
Englewood, Colorado 80155

CORPORATE ACKNOWLEDGEMENT - ARIZONA

STATE OF ARIZONA)
) ss.
COUNTY OF GILA)

The foregoing instrument was acknowledged before me this 25th day of November, 1992, by James W. Clark on behalf of Cyprus Christmas Mine Corporation.

IN WITNESS WHEREOF, I have hereunto set my hand and affixed my notary seal the day and year first above written.

Katherine Y. Garcia
Notary Public

P.O. Box 5
Claypool, AZ 85530
Address

My Commission expires: JUNE 15, 1994

RECEIVED
B.L.M. AZ STATE OFFICE
Dec 4 4 12 PM '92
PHOENIX, ARIZONA

RECEIVED
B.L.M. AZ STATE OFFICE

DEC 4 4 12 PM '92

PHOENIX, ARIZONA

EXHIBIT "A"

Attached to and made a part of that certain Affidavit of Performance of Annual Work dated the 25th day of November, 1992, covering the following unpatented lode mining claims located in all or portions of Sections 20, 21, 22, 27, 28 and 29, Township 4 South, Range 15 East, G&SRM, Banner Mining District, County of Gila, State of Arizona.

NAME OF CLAIM	ORIGINAL RECORDATION		AMENDED RECORDATION		BLM SERIAL NO.	
	BOOK	PAGE	BOOK	PAGE	SERIAL	NO.
PORPHYRY	48	158			A MC	48401 ✓
QUARTZITE	48	158			A MC	48402 ✓
79 NO. 4	48	164			A MC	48403 ✓
ALABAMA	8	603	48	143	A MC	48404 ✓
BLACK COPPER	8	454	48	144	A MC	48405 ✓
BLUE COPPER	8	454	48	145	A MC	48406 ✓
CAVE	9	319	48	146	A MC	48407 ✓
DELAWARE	16	55	48	147	A MC	48408 ✓
EMMA	9	321	48	148	A MC	48409 ✓
FLORA	8	448	48	149	A MC	48410 ✓
GREAT NORTH	8	473	48	150	A MC	48411 ✓
GRAND VIEW	8	449	48	151	A MC	48412 ✓
KEYSTONE	8	512	48	152	A MC	48413 ✓
LIZZIE	8	430	48	154	A MC	48414 ✓
IRON CAP	9	322	48	153	A MC	48415 ✓
LONGFELLOW	8	429	48	155	A MC	48416 ✓
MOUNTAIN VIEW	8	473	48	156	A MC	48417 ✓
NORTH STAR	8	429	48	157	A MC	48418 ✓
SAVANNAH	8	603	48	159	A MC	48419 ✓
SENATOR	8	455	48	160	A MC	48420 ✓
79 MINE	1	232	48	161	A MC	48421 ✓
79 MINE NO. 2	9	320	48	162	A MC	48422 ✓
79 MINE NO. 3	9	320	48	163	A MC	48423 ✓
SUNNY SLOPE	8	449	48	165	A MC	48424 ✓
WEST POINT	9	321	48	167	A MC	48425 ✓
CAVE NO. 2	49	95			A MC	48426 ✓
CAVE NO. 3	49	97			A MC	48427 ✓
TIP TOP	16	118	48	166	A MC	48428 ✓

10.00 + 4.00 Pickup

624734

11 20 ck # 1443445

STATE OF ARIZONA, County of Gila, as;

I do hereby certify that the within instrument was filed and recorded at request of Cyprus Miami Mining Corporation

Date Dec. 1, 1992 Time 11:20 A. M., Docket 891 Official Records Page s 112-114

Records of Gila County, Arizona.

WITNESS my hand and official seal the day and year first above written.

Linda Haught Ortega County Recorder

By Linda Haught Ortega / 28 Bob

INDEXED

MICROFILMED

When recorded, mail to:

CYPRUS CHRISTMAS MINE CORPORATION
9100 East Mineral Circle
P. O. Box 3299
Englewood, Colorado 80155

Attention: Land Management Dept.

RECEIVED DOCKET 891 PAGE 121
B.L.M. AZ STATE OFFICE
DEC 4 4 13 PM '92
PHOENIX, ARIZONA

48023
TD
y

This Space Reserved for Recording Information

AFFIDAVIT OF PERFORMANCE OF ANNUAL WORK - ARIZONA

STATE OF ARIZONA)
) ss.
COUNTY OF GILA)

James W. Clark, being duly sworn, deposes and says that he is a citizen of the United States and more than eighteen years of age, resides at P. O. Box 4444, Claypool, Arizona 85532, is personally acquainted with the mining claims described on Exhibit "A" attached hereto, situated in the Banner and Saddle Mountain Mining Districts, Gila County, Arizona.

The location of the claims by Township, Range, and Section, the book and page numbers wherein the original or latest amended location for each claim is recorded and the Bureau of Land Management serial numbers are shown on Exhibit "A" attached hereto and made a part hereof.

That between August 12, 1992 and August 21, 1992, at least one hundred dollars (\$100.00) worth of work and improvements per claim were done and performed upon said claims, not including the location work of said claims, for assessment year ending September 1, 1992; that said work and improvements were made for the benefit of all the claims listed on said Exhibit "A", and all of said claims are contiguous.

Such work and improvements were made by and at the expense of Cyprus Christmas Mine Corporation, owner of said claims, for the purpose of complying with the laws of the United States pertaining to assessment work, the same being as follows: Road work. The work was performed by E & N Mining & Construction, Inc., P. O. Box N, Claypool, Arizona 85532.

The Affiant is duly authorized by Cyprus Christmas Mine Corporation to make this Affidavit.

James W. Clark

James W. Clark
Cyprus Christmas Mine Corporation
P. O. Box 3299
9100 East Mineral Circle
Englewood, Colorado 80155

CORPORATE ACKNOWLEDGEMENT - ARIZONA

STATE OF ARIZONA)
) ss.
COUNTY OF GILA)

The foregoing instrument was acknowledged before me this 25th day of November, 1992, by James W. Clark on behalf of Cyprus Christmas Mine Corporation.

IN WITNESS WHEREOF, I have hereunto set my hand and affixed my notary seal the day and year first above written.

Katherine Y. Garcia
Notary Public

P.O. Box 5
Claypool, AZ 85532
Address

My Commission expires: JUNE 15, 1994

RECEIVED
BLM, AZ STATE OFFICE
DEC 4 4 13 PM '92
PHOENIX, ARIZONA

EXHIBIT "A"

Attached to and made a part of that certain Affidavit of Performance of Annual Work dated the 25th day of November, 1992, covering the following unpatented placer mining claims located in all or portions of Section 17, Township 4 South, Range 16 East, G&SRM, Banner and Saddle Mountain Mining Districts, County of Gila, State of Arizona.

NAME OF CLAIM	ORIGINAL RECORDATION		AMENDED RECORDATION		BLM SERIAL NO.	
	BOOK	PAGE	BOOK	PAGE	SERIAL	NO.
TITANIUM 1	63	435			A MC	48130
TITANIUM 2	63	436			A MC	48131
TITANIUM 3	63	437			A MC	48132

RECEIVED
 BLM AZ STATE OFFICE
 PHOENIX, ARIZONA
 DEC 4 4 13 PM '92

10.00 + 4.00 Pickup

c 11:20 cl # 1443445

624738

STATE OF ARIZONA, County of Gila, as;

I do hereby certify that the within instrument was filed and recorded at request of Cyprus Miami Mining Corporation

Date Dec. 1, 1992 Time 11:20 A M., Docket 891 Official Records Page S. 121-123

Records of Gila County, Arizona.

WITNESS my hand and official seal the day and year first above written.

Linda Haught Ortega County Recorder

By Linda Haught Ortega *Bob*

INDEXED

MICROFILMED

When recorded, mail to:

CYPRUS CHRISTMAS MINE CORPORATION
9100 East Mineral Circle
P. O. Box 3299
Englewood, Colorado 80155

Attention: Land Management Dept.

DOCKET 891 PAGE 129
RECEIVED
B.L.M. AZ STATE OFFICE
DEC 4 4 18 PM '92
PHOENIX, ARIZONA

48023
TB
y

This Space Reserved for Recording Information

AFFIDAVIT OF PERFORMANCE OF ANNUAL WORK - ARIZONA

STATE OF ARIZONA)
) ss.
COUNTY OF GILA)

James W. Clark, being duly sworn, deposes and says that he is a citizen of the United States and more than eighteen years of age, resides at P. O. Box 4444, Claypool, Arizona 85532, is personally acquainted with the mining claims described on Exhibit "A" attached hereto, situated in the Banner Mining District, Gila County, Arizona.

The location of the claims by Township, Range, and Section, the book and page numbers wherein the original or latest amended location for each claim is recorded and the Bureau of Land Management serial numbers are shown on Exhibit "A" attached hereto and made a part hereof.

That between August 15, 1992 and August 30, 1992, at least one hundred dollars (\$100.00) worth of work and improvements per claim were done and performed upon said claims, not including the location work of said claims, for assessment year ending September 1, 1992; that said work and improvements were made for the benefit of all the claims listed on said Exhibit "A", and all of said claims are contiguous.

Such work and improvements were made by and at the expense of Cyprus Christmas Mine Corporation, owner of said claims, for the purpose of complying with the laws of the United States pertaining to assessment work, the same being as follows: Road work. The work was performed by E & N Mining & Construction, Inc., P. O. Box N, Claypool, Arizona 85532.

The Affiant is duly authorized by Cyprus Christmas Mine Corporation to make this Affidavit.

James W. Clark

James W. Clark
Cyprus Christmas Mine Corporation
P. O. Box 3299
9100 East Mineral Circle
Englewood, Colorado 80155

CORPORATE ACKNOWLEDGEMENT - ARIZONA

STATE OF ARIZONA)
) ss.
COUNTY OF GILA)

The foregoing instrument was acknowledged before me this 25th day of NOVEMBER, 1992, by James W. Clark on behalf of Cyprus Christmas Mine Corporation.

IN WITNESS WHEREOF, I have hereunto set my hand and affixed my notary seal the day and year first above written.

Katherine Y. Garcia
Notary Public

P.O. Box 5
Claypool, AZ 85532
Address

My Commission expires: JUNE 15, 1994

RECEIVED
BLM. AZ STATE OFFICE
DEC 4 4 18 PM '92
PHOENIX, ARIZONA

EXHIBIT "A"

Attached to and made a part of that certain Affidavit of Performance of Annual Work dated the 25th day of NOVEMBER, 1992, covering the following unpatented lode mining claims located in all or portions of Sections 22, 23, 24, 25, 26 and 27, Township 4 South, Range 15 East; Sections 19 and 30, Township 4 South, Range 16 East, G&SRM, Banner Mining District, County of Gila, State of Arizona.

NAME OF CLAIM	ORIGINAL RECORDATION		AMENDED RECORDATION		BLM SERIAL NO.	
	BOOK	PAGE	BOOK	PAGE	SERIAL	NO.
H.A.	48	180			A MC	48328 ✓
LITTLE EMMA	48	180			A MC	48329 ✓
PEDRO	48	181			A MC	48330 ✓
PLUG	48	181			A MC	48331 ✓
TICKET CHOPPER	48	181			A MC	48332 ✓
UNCLE DAN	48	182			A MC	48333 ✓
ATLAS	48	193			A MC	48334 ✓
ATLAS NO. 1	48	193			A MC	48335 ✓
ATLAS NO. 2	48	193			A MC	48336 ✓
BLAINE	48	194			A MC	48337 ✓
CALUMET	48	194			A MC	48338 ✓
COBRE HIERRO	48	194			A MC	48339 ✓
CUPRITE	48	195			A MC	48340 ✓
EMERALD	48	195			A MC	48341 ✓
GOV. CURTIN	48	195			A MC	48342 ✓
LORRAINE	48	196			A MC	48343 ✓
LOGAN	48	196			A MC	48344 ✓
O'CARROL	48	196			A MC	48345 ✓
OLD HAYSEED	48	197			A MC	48346 ✓
OXIDE	48	197			A MC	48347 ✓
MARYLAND	48	197			A MC	48348 ✓
MISSOURI	48	198			A MC	48349 ✓
RIDGE	48	198			A MC	48350 ✓
RINGTAIL SNORTER	48	198			A MC	48351 ✓
WAHOLOTE	48	199			A MC	48352 ✓
WHISTLER	48	199			A MC	48353 ✓
DISPATCHER	48	209			A MC	48354 ✓
COBRE RICO	48	23	48	215	A MC	48355 ✓
RIGHT ANGLE	48	28			A MC	48356 ✓
BLUE BIRD	48	22	42	138	A MC	48357 ✓
LOUIS	49	23			A MC	48358 ✓
FRONTIER	49	23			A MC	48359 ✓
ANGLES WHISPER	49	22			A MC	48360 ✓
SPION KOP	49	22			A MC	48361 ✓
IRON	49	22			A MC	48362 ✓
TORNADO	49	15			A MC	48363 ✓
BISCUIT	49	15			A MC	48364 ✓
SLEEPING BEAUTY	49	15			A MC	48365 ✓
WILD WEST	49	14			A MC	48366 ✓
MID WEST	49	14			A MC	48367 ✓

RECEIVED
 B.L.M. AZ STATE OFFICE
 Dec 4 4 18 PM '92
 PHOENIX, ARIZONA

✓
40
Bof

EXHIBIT "A" CONTINUED

NAME OF CLAIM	ORIGINAL RECORDATION		AMENDED RECORDATION		BLM SERIAL NO.	
	BOOK	PAGE	BOOK	PAGE	SERIAL	NO.
WAY UP	48	29	42	144	A MC	48368 ✓
STEMWINDER	48	29	42	143	A MC	48369 ✓
QUARTZITE	48	27	42	142	A MC	48370 ✓
PIRATE	48	27	386	770	A MC	48371 ✓
JUNCTION	48	24	42	140	A MC	48372 ✓
GRAND VIEW	48	24	42	139	A MC	48373 ✓
COLORADO	49	23			A MC	48374 ✓
NATIONAL	49	24			A MC	48375 ✓
BANK	49	24			A MC	48376 ✓
PALO CHRISTIE	49	24			A MC	48377 ✓
CEDRO	49	25			A MC	48378 ✓
ALASKA	49	25			A MC	48379 ✓
LU LU	49	25			A MC	48380 ✓
FRATION	49	26			A MC	48381 ✓
POLECAT	49	26			A MC	48382 ✓
PALMETTO	49	26			A MC	48383 ✓
OUT-LOOK	49	28			A MC	48384 ✓
CRACKER	49	29			A MC	48385 ✓
QUAIL	49	29			A MC	48386 ✓
SAMPLE	49	29			A MC	48387 ✓
CORAL	49	30			A MC	48388 ✓
VERITAS	49	30			A MC	48389 ✓
HARVARD	49	30			A MC	48390 ✓
FRONTSIDE	49	31			A MC	48391 ✓
RATTLER	119	333			A MC	48392 ✓
RATTLER EXTENSION 1	273	708			A MC	48393 ✓
RATTLER EXTENSION 2	273	709			A MC	48394 ✓
RATTLER EXTENSION 3	273	710			A MC	48395 ✓
RATTLER EXTENSION 4	273	711			A MC	48396 ✓
RATTLER EXTENSION 5	273	712			A MC	48397 ✓
RATTLER EXTENSION 6	273	713			A MC	48398 ✓
RATTLER EXTENSION 7	273	714			A MC	48399 ✓
FRACTION NO. 2	244	24			A MC	48400 ✓

RECEIVED
 GILA COUNTY RECORDS OFFICE
 HOENIX, ARIZONA
 4 4 18 PM '92

10.00 + 4.00 Pick up
 11:20 ch 01443445

624738

STATE OF ARIZONA, County of Gila, as; I do hereby certify that the within instrument was filed and recorded at request of Cyprus Miami Mining Corporation

Date Dec. 1, 1992 Time 11:20 A. M., Docket 891 Official Records Page s 129-132

Records of Gila County, Arizona. WITNESS my hand and official seal the day and year first above written.

Linda Haught Ortega County Recorder
 By Linda Haught Ortega ✓
 33
 Bok

INDEXED MICROFILMED

When recorded, mail to:

CYPRUS MIAMI MINING CORPORATION
9100 East Mineral Circle
P. O. Box 3299
Englewood, Colorado 80155

Attention: Land Management Dept.

RECEIVED
B.L.M. AZ STATE OFFICE
DEC 4 4 12 PM '92
PHOENIX, ARIZONA

48023
td
gj

This Space Reserved for Recording Information

AFFIDAVIT OF PERFORMANCE OF ANNUAL WORK - ARIZONA

STATE OF ARIZONA)
) ss.
COUNTY OF GILA)

James W. Clark, being duly sworn, deposes and says that he is a citizen of the United States and more than eighteen years of age, resides at P. O. Box 4444, Claypool, Arizona 85532, is personally acquainted with the mining claim described on Exhibit "A" attached hereto, situated in the Globe-Miami Mining District, Gila County, Arizona.

The location of the claim by Township, Range, and Section, the book and page number wherein the original or latest amended location is recorded and the Bureau of Land Management serial number is shown on Exhibit "A" attached hereto and made a part hereof.

That between September 1, 1991 and September 1, 1992, at least one hundred dollars (\$100.00) worth of work and improvements were done and performed upon said claim, not including the location work of said claim, for assessment year ending September 1, 1992; that said work and improvements were made for the benefit of the claim listed on said Exhibit "A".

Such work and improvements were made by and at the expense of Cyprus Miami Mining Corporation, owner of said claim, for the purpose of complying with the laws of the United States pertaining to assessment work, and the assessment work was done by Cyprus Miami Mining Corporation, the same being as follows: Actual mining.

The Affiant is duly authorized by Cyprus Miami Mining Corporation to make this Affidavit.

James W. Clark

James W. Clark
Cyprus Miami Mining Corporation
P. O. Box 3299
9100 East Mineral Circle
Englewood, Colorado 80155

Attention: Land Management Department

CORPORATE ACKNOWLEDGEMENT - ARIZONA

STATE OF ARIZONA)
) ss.
COUNTY OF GILA)

The foregoing instrument was acknowledged before me this 25th day of NOVEMBER, 1992, by James W. Clark on behalf of Cyprus Miami Mining Corporation.

IN WITNESS WHEREOF, I have hereunto set my hand and affixed my notary seal the day and year first above written.

Katherine Y. Garcia
Notary Public

P.O. Box 5
Claypool, AZ 85532
Address

My Commission expires: JUNE 15, 1994

RECEIVED
BLM. AZ STATE OFFICE
DEC 4 4 12 PM '92
PHOENIX, ARIZONA

EXHIBIT "A"

Attached to and made a part of that certain Affidavit of Performance of Annual Work dated the 25th day of November, 1992, covering the following unpatented lode mining claim located in Section 16, Township 1 North, Range 15 East, G.&S.R.B.M., Globe-Miami Mining District, County of Gila, State of Arizona.

NAME OF CLAIM	ORIGINAL RECORDATION		AMENDED RECORDATION		BLM SERIAL NO.
	BOOK	PAGE	BOOK	PAGE	
RESCUE MILL	270	576			A MC 48129

RECEIVED
BLM, AZ STATE OFFICE
PHOENIX, ARIZONA
DEC 4 4 12 PM '92

10.00 + 4.00 pickup

624733

11:20 ck# 01443445

STATE OF ARIZONA, County of Gila, as:
I do hereby certify that the within instrument was filed and recorded at request of Cyprus Miami Mining Corporation
Date Dec. 1, 1992 Time 11:20 A M., Docket 891 Official Records Page s. 109-111
Records of Gila County, Arizona.

WITNESS my hand and official seal the day and year first above written.

Linda Haught Ortega County Recorder
By Linda Haught Ortega ✓
Bof

INDEXED
MICROFILMED

CORPORATE ACKNOWLEDGEMENT - ARIZONA

STATE OF ARIZONA)
) ss.
COUNTY OF GILA)

The foregoing instrument was acknowledged before me this 25th day of NOVEMBER, 1992, by James W. Clark on behalf of Cyprus Miami Mining Corporation.

IN WITNESS WHEREOF, I have hereunto set my hand and affixed my notary seal the day and year first above written.

Katherine Y. Garcia
Notary Public

P. O. Box 5
Chandler, AZ 85532
Address

My Commission expires: JUNE 15, 1994

RECEIVED
B.L.M. AZ STATE OFFICE
DEC 4 4 12 PM '92
PHOENIX, ARIZONA

EXHIBIT "A"

Attached to and made a part of that certain Affidavit of Performance of Annual Work dated the 25th day of NOVEMBER, 1992, covering the following unpatented lode mining claims located in all or portions of Sections 31 and 32, Township 2 North, Range 15 East; Section 5, Township 1 North, Range 15 East, G&SRM, Globe Mining District, County of Gila, State of Arizona.

NAME OF CLAIM	ORIGINAL RECORDATION		AMENDED RECORDATION		BLM SERIAL NO.	
	BOOK	PAGE	BOOK	PAGE	SERIAL	NO.
HOOPES #3	2	232	295	546	A MC	52173 ✓
HOOPES #4	2	233	295	548	A MC	52174 ✓
HOOPES #5	2	234	295	550	A MC	52175 ✓
HOOPES #6	2	235	295	552	A MC	52176 ✓
PINK LIMESTONE #1	170	534	295	537	A MC	52177 ✓
PINK LIMESTONE #2	170	535	295	539	A MC	52178 ✓
PINK LIMESTONE 3	295	541			A MC	52179 ✓
PINK LIMESTONE 4	295	542			A MC	52180 ✓
PINK LIMESTONE 5	295	543			A MC	52181 ✓
PINK LIMESTONE 6	295	544			A MC	52182 ✓
PINK LIMESTONE 7	295	545			A MC	52183 ✓
MGO #ONE	170	532			A MC	52259 ✓
MGO #2	170	533			A MC	52260 ✓
MGO 3	295	554			A MC	52261 ✓
MGO 4	295	555			A MC	52262 ✓
MGO 5	314	487			A MC	52263 ✓
HOOPES PLACER NO. 2	190	347			A MC	52264 ✓
MGO #6	818	671			A MC	309608 ✓

RECEIVED
 B.L.M. AZ STATE OFFICE
 DEC 4 4 12 PM '92
 PHOENIX, ARIZONA

10:00 + 4:00 pickup
 c 11:20 ch # 01443445
 624732
 STATE OF ARIZONA, County of Gila, as;
 I do hereby certify that the within instrument was filed and recorded at request of Cyprus Miami Mining Corporation
 Date Dec. 1, 1992 Time 11:20 A M., Docket 891 Official Records Page s 106-108
 Records of Gila County, Arizona.
 WITNESS my hand and official seal the day and year first above written.

INDEXED
 MICROFILMED

Linda Haught Ortega County Recorder
 By Linda Haught Ortega
 ✓ 18808

When recorded, mail to:

CYPRUS CHRISTMAS MINE CORPORATION
9100 East Mineral Circle
P. O. Box 3299
Englewood, Colorado 80155

Attention: J. J. Bensing
Manager, Land

48023
TD
Lj

This Space Reserved for Recording Information

NOTICE OF INTENTION TO HOLD MILL SITES - ARIZONA
For 1990/1991 Assessment Year

TO WHOM IT MAY CONCERN:

The undersigned, James H. Lundy, Jr., hereby states that:

The Bureau of Land Management serial numbers assigned to each mill site (assigned by the authorized officer upon filing a copy of the official record of the notice of certificate of location for each mill site with the proper BLM office) covered by this notice are shown on Exhibit "A" attached hereto and made a part hereof;

The owner of the mill sites shown in Exhibit "A" together with its mailing address is:

CYPRUS CHRISTMAS MINE CORPORATION
9100 East Mineral Circle
P. O. Box 3299
Englewood, Colorado 80155

CYPRUS CHRISTMAS MINE CORPORATION

By: James H. Lundy, Jr.
James H. Lundy, Jr.
9100 East Mineral Circle
P. O. Box 3299
Englewood, Colorado 80155

APPROVED
RECEIVED
NOV 25 '91
PHOENIX, ARIZONA
BLM STATE OFFICE

EXHIBIT "A"

Attached to and made a part of that certain Notice of Intention to Hold Mill Sites dated the 31st day of October, 1991, covering the following described unpatented mill site claims located in all or portions of Sections 17, 18, 29 and 30, Township 4 South, Range 16 East, G&SRM, Banner Mining District, County of Gila, State of Arizona.

NAME OF CLAIM	ORIGINAL RECORDATION		AMENDED RECORDATION		BLM	
	BOOK	PAGE	BOOK	PAGE	SERIAL	NO.
TAILING MILL SITE NO. 1 ✓	290	396			A MC	48023 .
TAILING MILL SITE NO. 2	290	397			A MC	48024 .
TAILING MILL SITE NO. 3	290	398			A MC	48025 .
TAILING MILL SITE NO. 4	290	399			A MC	48026 .
TAILING MILL SITE NO. 5	290	400			A MC	48027 .
TAILING MILL SITE NO. 6	290	401			A MC	48028 .
TAILING MILL SITE NO. 7	290	402			A MC	48029 .
TAILING MILL SITE NO. 8	290	403			A MC	48030 .
TAILING MILL SITE NO. 9	290	404			A MC	48031 .
TAILING MILL SITE NO. 10	290	405			A MC	48032 .
TAILING MILL SITE NO. 11	290	406			A MC	48033 .
TAILING MILL SITE NO. 12	290	407			A MC	48034 .
TAILING MILL SITE NO. 13	290	408			A MC	48035 .
TAILING MILL SITE NO. 14	290	409			A MC	48036 .
TAILING MILL SITE NO. 15	290	410			A MC	48037 .
TAILING MILL SITE NO. 16	290	411			A MC	48038 .
TAILING MILL SITE NO. 17	290	412			A MC	48039 .
TAILING MILL SITE NO. 18	290	413			A MC	48040 .
TAILING MILL SITE NO. 19	290	414			A MC	48041 .
TAILING MILL SITE NO. 20	290	415			A MC	48042 .
TAILING MILL SITE NO. 21	290	416			A MC	48043 .
TAILING MILL SITE NO. 22	290	417			A MC	48044 .
TAILING MILL SITE NO. 23	290	418			A MC	48045 .
TAILING MILL SITE NO. 24	290	419			A MC	48046 .
TAILING MILL SITE NO. 25	290	420			A MC	48047 .
TAILING MILL SITE NO. 26	290	421			A MC	48048 .
TAILING MILL SITE NO. 27	290	422			A MC	48049 .
TAILING MILL SITE NO. 28	290	423			A MC	48050 .
TAILING MILL SITE NO. 29	290	424			A MC	48051 .
TAILING MILL SITE NO. 30	290	425			A MC	48052 .
TAILING MILL SITE NO. 31	290	426			A MC	48053 .
TAILING MILL SITE NO. 32	290	427			A MC	48054 .
TAILING MILL SITE NO. 33	290	428			A MC	48055 .
TAILING MILL SITE NO. 34	290	429			A MC	48056 .
TAILING MILL SITE NO. 35	290	430			A MC	48057 .
TAILING MILL SITE NO. 36	290	431			A MC	48058 .
TAILING MILL SITE NO. 37	290	432			A MC	48059 .
TAILING MILL SITE NO. 38	290	433			A MC	48060 .
TAILING MILL SITE NO. 39	290	434			A MC	48061 .
TAILING MILL SITE NO. 40	290	435			A MC	48062 .

PHOENIX, ARIZONA
908

NOV 25 1991

RECEIVED
BLM AZ STATE OFFICE

EXHIBIT "A" CONTINUED

NAME OF CLAIM	ORIGINAL RECORDATION		AMENDED RECORDATION		BLM	
	BOOK	PAGE	BOOK	PAGE	SERIAL	NO.
TAILING MILL SITE NO. 41	290	436			A MC	48063.
TAILING MILL SITE NO. 42 ✓	336	871			A MC	48064.
XMAS 1 ✓	314	955			A MC	48065.
XMAS 2	314	956			A MC	48066.
XMAS 3	314	957			A MC	48067.
XMAS 4	314	958			A MC	48068.
XMAS 5	314	959			A MC	48069.
XMAS 6	314	960			A MC	48070.
XMAS 7	314	961			A MC	48071.
XMAS 8	314	962			A MC	48072.
XMAS 9	314	963			A MC	48073.
XMAS 10	314	964			A MC	48074.
XMAS 11	314	965			A MC	48075.
XMAS 12 ✓	314	966			A MC	48076.
XMAS 14 ✓	314	967			A MC	48077.
XMAS 15	314	968			A MC	48078.
XMAS 16	314	969			A MC	48079.
XMAS 17	314	970			A MC	48080.
XMAS 18	314	971			A MC	48081.
XMAS 19	314	972			A MC	48082.
XMAS 20	314	973			A MC	48083.
XMAS 21	314	974			A MC	48084.
XMAS 22	314	975			A MC	48085.
XMAS 23	314	976			A MC	48086.
XMAS 24	314	977			A MC	48087.
XMAS 25	314	978			A MC	48088.
XMAS 26	314	979			A MC	48089.
XMAS 27	314	980			A MC	48090.
XMAS 28	314	981			A MC	48091.
XMAS 29	314	982			A MC	48092.
XMAS 30	314	983			A MC	48093.
XMAS 31	314	984			A MC	48094.
XMAS 32	314	985			A MC	48095.
XMAS 33	314	986			A MC	48096.
XMAS 34	314	987			A MC	48097.
XMAS 35	314	988			A MC	48098.
XMAS 36 ✓	314	989			A MC	48099.
XMAS 38 ✓	314	990			A MC	48100.
XMAS 39	314	991			A MC	48101.
XMAS 40	314	992			A MC	48102.
XMAS 41	314	993			A MC	48103.
XMAS 42	314	994			A MC	48104.
XMAS 43	314	995			A MC	48105.
XMAS 44	314	996			A MC	48106.
XMAS 45 ✓	314	997			A MC	48107.

RECEIVED
BLM STATE OFFICE
NOV 25 1991

85.00 + 84.00

11:45

C CK# 01058607

608824

STATE OF ARIZONA, County of Gila, ss;
I do hereby certify that the within instrument was filed and recorded at request of Cyprus Miami Mining Corporation

Date Nov. 7, 1991 Time 11:45 A. M., Docket 848 Official Records Page s 284-288
Records of Gila County, Arizona.

WITNESS my hand and official seal the day and year first above written.

MARY V. DE PAOLI, County Recorder

By Kaylee Stratton Deputy

MICROFILMED

Compared

PHOENIX, ARIZONA
9:00 AM

RECEIVED
BLM-AZ STATE OFFICE
NOV 25 1991

UNITED STATES
DEPARTMENT OF THE INTERIOR
BUREAU OF LAND MANAGEMENT

RECEIPT AND ACCOUNTING ADVICE

NO. 1667265
BF/AZ 11/25/91

Subject: INTENT TO HOLD (85)
AMC 48023, ET AL

2 32 12 425.00

Applicant:
CYPRUS MINERAL CO.
9100 E. MINERAL CIRCLE
P.O. BOX 3299
ENGLEWOOD, CO 80155

Remitter: SAME - CK #6321
303/643-5000

Assignor:

LEASE MANAGEMENT DATA NEW UPDATE PAYMENT

ORIGINAL SERIAL NO.	ASG.	TYPE	ST.	CTY.	FUND SYMBOL	ACRES/UNITS	RATE
AMC 48023, ET AL							

AMOUNT	ANV. DATE	EXP. DATE	BILL CYC.	S/C	DISTRICT	NEXT BILL	MISC. DATA	U of M	ACTUAL UNITS

ASSIGNMENT SERIAL NO.	ASG.	TYPE	ST.	CTY.	FUND SYMBOL	ACRES/UNITS	RATE

AMOUNT	ANV. DATE	EXP. DATE	BILL CYC.	S/C	DISTRICT	NEXT BILL	MISC. DATA	U of M	ACTUAL UNITS

APPLY REMITTANCE

ACTION	FUND SYMBOL	CTY.	AMOUNT
FILING FEE			
RENTAL			
UNEARNED			
REFUND			
TOTAL			
AMOUNT DUE			

Remarks:
Ack
Batz
BY: _____ DATE: _____

Lease in Escrow?
 KGS? Of Interest?
 Auto Escalates? Operating Rights?
 Auto Renew? Operator
Bond Filed?

FOR MMS USE ONLY
BILLEE NUMBER FOREST REFUGE
OCS SECTION CODE



Cyprus Minerals Company
9100 East Mineral Circle
Post Office Box 3299
Englewood, Colorado 80155
303-643-5000

November 21, 1991

Bureau of Land Management
Arizona State Office
Siete Square Building
3707 North 7th Street
Phoenix, Arizona 85014

Gentlemen:

Enclosed for filing is the recorded copy of the Notice of Intention to Hold Mill Sites covering 85 unpatented mill site claims known as the Tailing Mill Site No. 1, et al., BLM Serial Numbers A MC 48023, et al. Also enclosed is our check in the amount of \$425.00 to cover the filing fee.

Please acknowledge receipt of the document by dating and signing a copy of this letter and return it, along with a BLM date and time-stamped copy of the document, to the attention of J. J. Bensing, Manager, Land at the above letterhead address.

Should you have any questions, please do not hesitate to call me at (303) 643-5188. Thank you for your assistance.

Sincerely,

Pat Brady
Associate Land Administrator

/dlp

Enclosures

L-102014 & L-102015
P.O.L. File

RECEIVED
BLM, AZ STATE OFFICE
NOV 25 '91
9:00 A.M.
PHOENIX, ARIZONA

Received this 25th day of November, 1991.

By: B. Fast

Title: Public Contact

EXHIBIT "A"

Attached to and made a part of that certain Affidavit of Performance of Annual Work dated the 31ST day of October, 1991, covering the following unpatented lode mining claims located in all or portions of Sections 9, 10, 11, 14, 15, 16, 21, 22, 27 and 28, Township 1 North, Range 14 East, G&SRM, County of Gila, State of Arizona.

NAME OF CLAIM	ORIGINAL RECORDATION		AMENDED RECORDATION		BLM SERIAL NO.	
	BOOK	PAGE	BOOK	PAGE	SERIAL	NO.
✓ QUARTZ SITE NO. 4 (A)	466	188			A MC	35795
QUARTZ SITE NO. 5 (A)	466	187			A MC	35796
QUARTZ SITE NO. 6 (A)	466	186			A MC	35797
QUARTZ SITE NO. 7 (A)	466	185			A MC	35798
✓ QUARTZ SITE NO. 8 (A)	466	184			A MC	35799
✓ QUARTZ SITE #25 (A)	466	220			A MC	35817
✓ QUARTZ SITE #26 (A)	466	221			A MC	35818
✓ QUARTZ SITE #27 (A)	466	166			A MC	35819
✓ HARDROCK NO. 1 (A)	466	200			A MC	35822
✓ HARDROCK NO. 2 (A)	466	193			A MC	35823
✓ MOONLIGHT (A)	466	196			A MC	35826
✓ BLACK OAK (A)	466	199			A MC	35827
✓ BLACK OAK NO. 2 (A)	466	198			A MC	35828
✓ BLACK OAK NO. 3 (A)	466	197			A MC	35829
✓ PINTO COPPER FRACTION (A)	466	204			A MC	35837
✓ PINTO COPPER NO. 1 (A)	466	210			A MC	35838
✓ PINTO COPPER NO. 2 (A)	466	211			A MC	35839
PINTO COPPER NO. 3 (A)	466	212			A MC	35840
PINTO COPPER NO. 4 (A)	466	213			A MC	35841
PINTO COPPER NO. 5 (A)	466	214			A MC	35842
PINTO COPPER NO. 6 (A)	466	219			A MC	35843
PINTO COPPER NO. 7 (A)	466	222			A MC	35844
PINTO COPPER NO. 8 (A)	466	223			A MC	35845
PINTO COPPER NO. 9 (A)	466	205			A MC	35846
PINTO COPPER NO. 10 (A)	466	206			A MC	35847
↑ PINTO COPPER NO. 11 (A)	466	207			A MC	35848
PINTO COPPER NO. 12 (A)	466	208			A MC	35849
✓ PINTO COPPER NO. 13 (A)	466	209			A MC	35850
✓ KAY 1	262	305	471	40	A MC	39092
KAY 2	262	306	471	41	A MC	39093
KAY 3	262	307	471	42	A MC	39094
KAY 4	262	308	471	43	A MC	39095
KAY 5	262	309	471	44	A MC	39096
KAY 6	262	310	471	45	A MC	39097
KAY 7	262	311	471	46	A MC	39098
KAY 8	262	312	471	47	A MC	39099
KAY 9	262	313	471	48	A MC	39100
↑ KAY 10	262	314	471	49	A MC	39101
KAY 11	262	315	471	50	A MC	39102
✓ KAY 12	262	316	471	51	A MC	39103

RECEIVED
BLM AZ STATE OFFICE
OCT 25 1991

EXHIBIT "A" CONTINUED

NAME OF CLAIM	ORIGINAL RECORDATION		AMENDED RECORDATION		BLM SERIAL NO.	
	BOOK	PAGE	BOOK	PAGE	SERIAL	NO.
✓ KAY 13	262	317	471	52	A MC	39104.
KAY 14	262	318	471	53	A MC	39105.
KAY 15	262	319	471	54	A MC	39106.
KAY 16	262	320	471	55	A MC	39107.
KAY 17	262	321	471	56	A MC	39108.
KAY 18	262	322	471	57	A MC	39109.
KAY 19	262	323	471	58	A MC	39110.
KAY 20	262	324	471	59	A MC	39111.
↑ KAY 21	262	325	471	60	A MC	39112.
KAY 22	262	326	471	61	A MC	39113.
✓ KAY 23	262	327	471	62	A MC	39114.
✓ KAY 50	262	352	471	85	A MC	39137.
KAY 51	262	353	471	86	A MC	39138.
KAY 52	262	354	471	87	A MC	39139.
KAY 53	262	355	471	88	A MC	39140.
KAY 54	262	356	471	89	A MC	39141.
KAY 55	262	357	471	90	A MC	39142.
↑ KAY 56	262	358	471	91	A MC	39143.
KAY 57	262	359	471	92	A MC	39144.
✓ KAY 58	262	360	471	93	A MC	39145.
✓ KAY 81	264	328	471	110	A MC	39162.
✓ KAY 82	264	329	471	111	A MC	39163.
✓ KAY 85	262	373	471	113	A MC	39165.
✓ KAY 86	262	374	471	114	A MC	39166.
KAY 87	262	375	471	115	A MC	39167.
KAY 88	262	376	471	116	A MC	39168.
KAY 89	262	377	471	117	A MC	39169.
KAY 90	262	378	471	118	A MC	39170.
KAY 91	262	379	471	119	A MC	39171.
KAY 92	262	380	471	120	A MC	39172.
KAY 93	262	381	471	121	A MC	39173.
KAY 94	262	382	471	122	A MC	39174.
KAY 95	262	383	471	123	A MC	39175.
KAY 96	262	384	471	124	A MC	39176.
KAY 97	262	385	471	125	A MC	39177.
KAY 98	262	386	471	126	A MC	39178.
KAY 99	262	387	471	127	A MC	39179.
KAY 100	262	388	471	128	A MC	39180.
KAY 101	262	389	471	129	A MC	39181.
KAY 102	262	390	471	130	A MC	39182.
KAY 103	262	391	471	131	A MC	39183.
KAY 104	262	392	471	132	A MC	39184.
KAY 108	262	396	471	133	A MC	39185.
↑ KAY 109	270	267	471	134	A MC	39186.
KAY 110	270	268	471	135	A MC	39187.
✓ KAY 111	270	269	471	136	A MC	39188.

RECEIVED
 BLM AZ STATE OFFICE
 NOV 25 1966
 PHOENIX, ARIZONA

EXHIBIT "A" CONTINUED

NAME OF CLAIM	ORIGINAL RECORDATION		AMENDED RECORDATION		BLM SERIAL NO.
	BOOK	PAGE	BOOK	PAGE	
KAY 112	270	270	471	137	A MC 39189.
KAY 113	270	271	471	138	A MC 39190.
✓ KAY 114	270	272	471	139	A MC 39191. ✓
DESERTER	20	16	24	239	A MC 48124. ✓
CHIEF #3	25	79	24	240	A MC 48125.
CHIEF #4	25	80	24	241	A MC 48126.
CHIEF #5	25	81	24	242	A MC 48127.
CHIEF #6	25	82	24	243	A MC 48128. ✓
✓ KAY 142	536	11			A MC 131768. ✓
✓ KAY 143	536	13			A MC 131769. ✓
✓ CHIEF FRACTION	694	559			A MC 265777. ✓
CCWC-1	779	948			A MC 299053. ✓
CCWC-2	779	950			A MC 299054.
CCWC-3	779	952			A MC 299055.
CCWC-4	779	955			A MC 299056.
CCWC-5	779	958			A MC 299057.
CCWC-6	779	961			A MC 299058.
CCWC-7	779	964			A MC 299059.
CCWC-8	779	967			A MC 299060.
CCWC-9	779	970			A MC 299061.
CCWC-10	779	973			A MC 299062.
CCWC-11	779	976			A MC 299063.
CCWC-12	779	979			A MC 299064.
CCWC-13	779	982			A MC 299065.
CCWC-14	779	985			A MC 299066.
CCWC-15	779	988			A MC 299067.
CCWC-16	779	991			A MC 299068.
CCWC-17	779	993			A MC 299069.
CCWC-18	779	996			A MC 299070.
✓ CCWC-19	779	999			A MC 299071.
✓ CCWC-20	780	01			A MC 299072. ✓

608817

STATE OF ARIZONA, County of Gila, ss; Cyprus Miami Mining Corporation
 I do hereby certify that the within instrument was filed and recorded at request of

Date Nov. 7, 1991 Time 11:45 A. M., Docket 848 Official Records Page s 254-258
 Records of Gila County, Arizona

WITNESS my hand and official seal the day and year first above written.

MARY V. DE PAOLI, County Recorder

By Kaylee Stratton Deputy

NOV 25 1991

MICROFILMED

Compared

RECEIVED BLM AZ STATE OFFICE

Pick up



Cyprus Minerals Company
9100 East Mineral Circle
Post Office Box 3299
Englewood, Colorado 80155
303-643-5000

November 22, 1991

Bureau of Land Management
Arizona State Office
Siete Square Building
3707 North 7th Street
Phoenix, Arizona 85014

Gentlemen:

Enclosed for filing is the recorded copy of the Affidavit of Performance of Annual Work covering 117 unpatented lode mining claims known as the Quartz Site No. 4(A), et al., BLM Serial Numbers A MC 35795, et al. Also enclosed is our check in the amount of \$585.00 to cover the filing fee.

Please acknowledge receipt of the Affidavit by dating and signing a copy of this letter and return it, along with a BLM date and time-stamped copy of the Affidavit, to the attention of J. J. Bensing, Manager, Land at the above letterhead address.

Should you have any questions, please do not hesitate to call me at (303) 643-5188. Thank you for your assistance.

Sincerely,

A handwritten signature in cursive script that reads 'Pat Brady'.

Pat Brady
Associate Land Administrator

/dlp

Enclosures

L-101403
P.O.L. File

RECEIVED
BLM, AZ STATE OFFICE
NOV 25 '91
9:00 AM
PHOENIX, ARIZONA

Received this 25th day of November, 1991.

By: B. Fast

Title: Public Contact

UNITED STATES
DEPARTMENT OF THE INTERIOR
BUREAU OF LAND MANAGEMENT

RECEIPT AND ACCOUNTING ADVICE

NO. 1667256 04

BF/AZ

11/25/91

Subject: AFFIDAVIT OF LABOR (117)
Applicant: AMC 35795, ET AL

2 23 12 585.00

CYPRUS MINERALS CO.
9100 E. MINERAL CIRCLE
P.O. BOX 3299
ENGLEWOOD, CO 80155

Remitter: SAME - CK #6314
303/643-5000

Assignor:

LEASE MANAGEMENT DATA					<input type="checkbox"/> NEW	<input type="checkbox"/> UPDATE	<input type="checkbox"/> PAYMENT	FUND SYMBOL			ACRES/UNITS	RATE	
ORIGINAL SERIAL NO.	ASG.	TYPE	ST.	CTY.									
AMC 35795, ET AL													
AMOUNT	ANV. DATE	EXP. DATE	BILL CYC.	S/C	DISTRICT	NEXT BILL	MISC. DATA	U of M	ACTUAL UNITS				
ASSIGNMENT SERIAL NO.					ASG.	TYPE	ST.	CTY.	FUND SYMBOL			ACRES/UNITS	RATE
AMOUNT	ANV. DATE	EXP. DATE	BILL CYC.	S/C	DISTRICT	NEXT BILL	MISC. DATA	U of M	ACTUAL UNITS				

Remarks:

ACK

BY: *Box*

DATE:

APPLY REMITTANCE			
ACTION	FUND SYMBOL	CTY.	AMOUNT
FILING FEE			
RENTAL			
UNEARNED			
REFUND			
TOTAL			
AMOUNT DUE			

Lease in Escrow?
 KGS?
 Auto Escalates?
 Auto Renew?

Of Interest?
 Operating Rights?
 Operator
 Bond Filed?

FOR MMS USE ONLY

BILLEE NUMBER		FOREST REFUGE
OCS SECTION CODE		

CASE FOLDER COPY

EXHIBIT "A"

Attached to and made a part of that certain Affidavit of Performance of Annual Work dated the 31ST day of October, 1991, covering the following unpatented lode mining claims located in all or portions of Sections 25, 26, 35 and 36, Township 1 North, Range 14 East, G&SRM, County of Gila, State of Arizona.

<u>NAME OF CLAIM</u>	<u>ORIGINAL RECORDATION</u>		<u>AMENDED RECORDATION</u>		<u>BLM SERIAL NO.</u>	
	<u>BOOK</u>	<u>PAGE</u>	<u>BOOK</u>	<u>PAGE</u>		
✓ VALEY FORGE	6	401			A MC	48108
✓ MIKADO	10	469			A MC	48109
✓ SOUTH RIDGE	150	574			A MC	48110
✓ FILLER	150	576			A MC	48111
✓ KNOB	150	577			A MC	48112
✓ PETTY	150	580	209	513	A MC	48113
✓ FOR 1	223	575			A MC	48114
✓ GRACE	150	579	248	588	A MC	48115
✓ K.C.	6	400	248	590	A MC	48116
✓ CZAR	10	470	248	594	A MC	48117
✓ ROOM-A-NUF	10	472	248	596	A MC	48118
✓ WEST RIDGE	150	575	248	598	A MC	48119
✓ GULLEY	150	578	248	600	A MC	48120
✓ FOR 3	209	234	255	593	A MC	48121

9:00 AM
PHOENIX, ARIZONA

NOV 25 '91

RECEIVED
BLM, AZ STATE OFFICE

608815

000 + 400
11:45 Ck # 01058607

STATE OF ARIZONA, County of Gila, ss;
I do hereby certify that the within instrument was filed and recorded at request of Cyprus Miami Mining Corporation

Date Nov. 7, 1991 Time 11:45 A.M., Docket 848 Official Records Pages 247-249A
Records of Gila County, Arizona.

WITNESS my hand and official seal the day and year first above written.

MARY V. DE PAOLI, County Recorder

Kayee Stratton Deputy

MICROFILMED
Compared

Pickup

RECEIVED
BLM, AZ STATE OFFICE
NOV 25 '91
9:00 AM
PHOENIX, ARIZONA

UNITED STATES
DEPARTMENT OF THE INTERIOR
BUREAU OF LAND MANAGEMENT

RECEIPT AND ACCOUNTING ADVICE

NO. 1667254
11/25/91

BF/AZ

2 21 12

70.00

Subject: AFFIDAVIT OF LABOR (14)
AMC 48108 - 48121

Applicant:
CYPRUS MINERALS CO.
9100 E. MINERAL CIRCLE
P.O. BOX 3299
ENGLEWOOD, CO 80155

SAME - CK #6312

Remitter: 303/643-5000

Assignor:

LEASE MANAGEMENT DATA NEW UPDATE PAYMENT

ORIGINAL SERIAL NO.	ASG.	TYPE	ST.	CTY.	FUND SYMBOL	ACRES/UNITS	RATE
AMC 48108 - 48121							

AMOUNT	ANV. DATE	EXP. DATE	BILL CYC.	S/C	DISTRICT	NEXT BILL	MISC. DATA	U of M	ACTUAL UNITS

ASSIGNMENT SERIAL NO.	ASG.	TYPE	ST.	CTY.	FUND SYMBOL	ACRES/UNITS	RATE

AMOUNT	ANV. DATE	EXP. DATE	BILL CYC.	S/C	DISTRICT	NEXT BILL	MISC. DATA	U of M	ACTUAL UNITS

APPLY REMITTANCE

ACTION	FUND SYMBOL	CTY.	AMOUNT
FILING FEE			
RENTAL			
UNEARNED			
REFUND			
TOTAL			
AMOUNT DUE			

Remarks:

ACK

BY:

Bof

DATE:

Lease in Escrow?
 KGS? Of Interest?
 Auto Escalates? Operating Rights?
 Auto Renew? Operator
 Bond Filed?

FOR MMS USE ONLY

BILLEE	FOREST REFUGE
NUMBER	
OCS SECTION	
CODE	



Cyprus Minerals Company
9100 East Mineral Circle
Post Office Box 3299
Englewood, Colorado 80155
303-643-5000

November 22, 1991

Bureau of Land Management
Arizona State Office
Siete Square Building
3707 North 7th Street
Phoenix, Arizona 85014

Gentlemen:

Enclosed for filing is the recorded copy of the Affidavit of Performance of Annual Work covering 14 unpatented lode mining claims known as the Valey Forge, et al., BLM Serial Numbers A MC 48108 thru 48121. Also enclosed is our check in the amount of \$70.00 to cover the filing fee.

Please acknowledge receipt of the Affidavit by dating and signing a copy of this letter and return it, along with a BLM date and time-stamped copy of the Affidavit, to the attention of J. J. Bensing, Manager, Land at the above letterhead address.

Should you have any questions, please do not hesitate to call me at (303) 643-5188. Thank you for your assistance.

Sincerely,

Pat Brady
Associate Land Administrator

/dlp

Enclosures

L-101433 & L-101434
P.O.L. File

RECEIVED
BLM, AZ STATE OFFICE
Nov 25 '91
9:00 AM
PHOENIX, ARIZONA

Received this 25th day of November, 1991.

By: Barbara East

Title: Public Contact

When recorded, mail to:

CYPRUS MIAMI MINING CORPORATION
9100 East Mineral Circle
P. O. Box 3299
Englewood, Colorado 80155

Attention: J. J. Bensing
Manager, Land

48023
TD
yi

This Space Reserved for Recording Information

AFFIDAVIT OF PERFORMANCE OF ANNUAL WORK - ARIZONA

STATE OF ARIZONA)
) ss.
COUNTY OF GILA)

James H. Lundy, Jr., being duly sworn, deposes and says that he is a citizen of the United States and more than eighteen years of age, resides at P. O. Box 4444, Claypool, Arizona 85532, is personally acquainted with the mining claim described on Exhibit "A" attached hereto, situated in the Globe-Miami Mining District, Gila County, Arizona.

The location of the claim by Township, Range, and Section, the book and page number wherein the original or latest amended location is recorded and the Bureau of Land Management serial number is shown on Exhibit "A" attached hereto and made a part hereof.

That between September 1, 1990 and September 1, 1991, at least one hundred dollars (\$100.00) worth of work and improvements were done and performed upon said claim, not including the location work of said claim, for assessment year ending September 1, 1991; that said work and improvements were made for the benefit of the claim listed on said Exhibit "A".

Such work and improvements were made by and at the expense of Cyprus Miami Mining Corporation, owner of said claim, for the purpose of complying with the laws of the United States pertaining to assessment work, and the assessment work was done by Cyprus Miami Mining Corporation, the same being as follows: ACTUAL MINING.

The Affiant is duly authorized by Cyprus Miami Mining Corporation to make this Affidavit.

James H. Lundy, Jr.

James H. Lundy, Jr.
Cyprus Miami Mining Corporation
P. O. Box 3299
9100 East Mineral Circle
Englewood, Colorado 80155

APPROVED
[Signature]
P.B.

Attention: J. J. Bensing
Manager, Land

RECEIVED
BLM-AZ STATE OFFICE
Nov 25 '91
9:00 A.M.
PHOENIX, ARIZONA

EXHIBIT "A"

Attached to and made a part of that certain Affidavit of Performance of Annual Work dated the 31ST day of October, 1991, covering the following unpatented lode mining claim located in Section 16, Township 1 North, Range 15 East, G.&S.R.B.M., Globe-Miami Mining District, County of Gila, State of Arizona.

<u>NAME OF CLAIM</u>	<u>ORIGINAL RECORDATION</u>		<u>AMENDED RECORDATION</u>		<u>BLM SERIAL NO.</u>
	<u>BOOK</u>	<u>PAGE</u>	<u>BOOK</u>	<u>PAGE</u>	
RESCUE MILL ✓	270	576			A MC 48129

RECEIVED
BLM AZ STATE OFFICE
NOV 25 '91
9:00 AM
PHOENIX, ARIZONA

\$10.00 + \$400
11.25
C CK#01658607

608816


STATE OF ARIZONA, County of Gila, ss;
I do hereby certify that the within instrument was filed and recorded at request of Cyprus Miami Mining Corporation

Date Nov. 7, 1991 Time 11:45 A. M., Docket 848 Official Records Page S 250-253
Records of Gila County, Arizona.

WITNESS my hand and official seal the day and year first above written.

MARY V. DE PAOLI, County Recorder
By Kaycee Stratton Deputy

MICROFILMED
Compared



9:00 AM
PHOENIX, ARIZONA

NOV 25 '91

RECEIVED
B.L.H. AZ STATE OFFICE

UNITED STATES
DEPARTMENT OF THE INTERIOR
BUREAU OF LAND MANAGEMENT

RECEIPT AND ACCOUNTING ADVICE

NO. 1667255
BF/AZ 11/25/91

04

2 22 12 5.00

Subject: AFFIDAVIT OF LABOR (1)
AMC 48129

Applicant: CYPRUS MINERALS CO.
9100 E. MINERAL CIRCLE
P.O. BOX 3299
ENGLEWOOD, CO 80155

Remitter: SAME - CK #6313
303/643-5000

Assignor:

LEASE MANAGEMENT DATA NEW UPDATE PAYMENT

ORIGINAL SERIAL NO.	ASG.	TYPE	ST.	CTY.	FUND SYMBOL	ACRES/UNITS	RATE
AMC 48129							

AMOUNT	ANV. DATE	EXP. DATE	BILL CYC.	S/C	DISTRICT	NEXT BILL	MISC. DATA	U of M	ACTUAL UNITS

ASSIGNMENT SERIAL NO.	ASG.	TYPE	ST.	CTY.	FUND SYMBOL	ACRES/UNITS	RATE

AMOUNT	ANV. DATE	EXP. DATE	BILL CYC.	S/C	DISTRICT	NEXT BILL	MISC. DATA	U of M	ACTUAL UNITS

APPLY REMITTANCE			
ACTION	FUND SYMBOL	CTY.	AMOUNT
FILING FEE			
RENTAL			
UNEARNED			
REFUND			
TOTAL			
AMOUNT DUE			

Remarks:

Ack

BY: *Baf* DATE:

Lease in Escrow?
 KGS?
 Auto Escalates?
 Auto Renew?

Of Interest?
 Operating Rights?
 Operator
 Bond Filed?

FOR MMS USE ONLY

BILLEE NUMBER	FOREST REFUGE
OCS SECTION CODE	



Cyprus Minerals Company
9100 East Mineral Circle
Post Office Box 3299
Englewood, Colorado 80155
303-643-5000

November 22, 1991

Bureau of Land Management
Arizona State Office
Siete Square Building
3707 North 7th Street
Phoenix, Arizona 85014

Gentlemen:

Enclosed for filing is the recorded copy of the Affidavit of Performance of Annual Work covering 1 unpatented lode mining claim known as the Rescue Mill Lode, BLM Serial Number A MC 48129. Also enclosed is our check in the amount of \$5.00 to cover the filing fee.

Please acknowledge receipt of the Affidavit by dating and signing a copy of this letter and return it, along with a BLM date and time-stamped copy of the Affidavit, to the attention of J. J. Bensing, Manager, Land at the above letterhead address.

Should you have any questions, please do not hesitate to call me at (303) 643-5188. Thank you for your assistance.

Sincerely,

Pat Brady

Pat Brady
Associate Land Administrator

/dlp

Enclosures

L-101524
P.O.L. File

25th November

Received this *25th* day of *November*, 1991.

By: *Public Contact*

Title: _____

RECEIVED
BLM, AZ STATE OFFICE
NOV 25 '91
9100 EAST MINERAL
CIRCLE, PHOENIX, ARIZONA

CORPORATE ACKNOWLEDGEMENT - ARIZONA

STATE OF ARIZONA)
) ss.
COUNTY OF GILA)

The foregoing instrument was acknowledged before me this 31ST day of October, 1991, by James H. Lundy, Jr. on behalf of Cyprus Christmas Mine Corporation.

IN WITNESS WHEREOF, I have hereunto set my hand and affixed my notary seal the day and year first above written.



Katherine Y. Garcia
Notary Public

P.O. Box 5
Claypool, Arizona 85532
Address

My Commission expires: JUNE 15, 1994

RECEIVED
BLM, AZ STATE OFFICE
NOV 25 '91
910 PHOENIX, ARIZONA

EXHIBIT "A"

Attached to and made a part of that certain Affidavit of Performance of Annual Work dated the 31ST day of October, 1991, covering the following unpatented lode mining claims located in all or portions of Sections 20, 21, 22, 27, 28 and 29, Township 4 South, Range 15 East, G&SRM, Banner Mining District, County of Gila, State of Arizona.

NAME OF CLAIM	ORIGINAL RECORDATION		AMENDED RECORDATION		BLM SERIAL NO.	
	BOOK	PAGE	BOOK	PAGE	SERIAL	NO.
✓ PORPHYRY	48	158			A MC	48401
✓ QUARTZITE	48	158			A MC	48402
✓ 79 NO. 4	48	164			A MC	48403
✓ ALABAMA	8	603	48	143	A MC	48404
✓ BLACK COPPER	8	454	48	144	A MC	48405
✓ BLUE COPPER	8	454	48	145	A MC	48406
✓ CAVE	9	319	48	146	A MC	48407
✓ DELAWARE	16	55	48	147	A MC	48408
✓ EMMA	9	321	48	148	A MC	48409
✓ FLORA	8	448	48	149	A MC	48410
✓ GREAT NORTH	8	473	48	150	A MC	48411
✓ GRAND VIEW	8	449	48	151	A MC	48412
✓ KEYSTONE	8	512	48	152	A MC	48413
✓ LIZZIE	8	430	48	154	A MC	48414
✓ IRON CAP	9	322	48	153	A MC	48415
✓ LONGFELLOW	8	429	48	155	A MC	48416
✓ MOUNTAIN VIEW	8	473	48	156	A MC	48417
✓ NORTH STAR	8	429	48	157	A MC	48418
✓ SAVANNAH	8	603	48	159	A MC	48419
✓ SENATOR	8	455	48	160	A MC	48420
✓ 79 MINE	1	232	48	161	A MC	48421
✓ 79 MINE NO. 2	9	320	48	162	A MC	48422
✓ 79 MINE NO. 3	9	320	48	163	A MC	48423
✓ SUNNY SLOPE	8	449	48	165	A MC	48424
✓ WEST POINT	9	321	48	167	A MC	48425
✓ CAVE NO. 2	49	95			A MC	48426
✓ CAVE NO. 3	49	97			A MC	48427
✓ TIP TOP	16	118	48	166	A MC	48428

9400
 PHOENIX, ARIZONA

NOV 25 '91

RECEIVED
 BLM AZ STATE OFFICE

0 0518405
1:45

CP#01058607

608822

STATE OF ARIZONA, County of Gila, ss;
I do hereby certify that the within instrument was filed and recorded at request of Cyprus Miami Mining Corporation

Date Nov. 7, 1991 Time 11:45 A.M. Docket 848 Official Records Page S 275-278
Records of Gila County, Arizona.

WITNESS my hand and official seal the day and year first above written.

MICROFILMED

MARY V. DE PAOLI, County Recorder

By Kaylee Stettin Deputy

Compared

9:00 AM
PHOENIX, ARIZONA

RECEIVED
NOV 25 '91
BLM, AZ STATE OFFICE

UNITED STATES
DEPARTMENT OF THE INTERIOR
BUREAU OF LAND MANAGEMENT

RECEIPT AND ACCOUNTING ADVICE

NO. 1667260

BF/AZ

11/25/91

Subject: AFFIDAVIT OF LABOR (28)
AMC 48401, ET AL

2 27 12

140.00

Applicant:
CYPRUS MINERAL CO.
9100 E. MINERAL CIRCLE
P.O. BOX 3299
ENGLEWOOD, CO 80155

Remitter: SAME - CK #6318
303/643-5000

Assignor:

LEASE MANAGEMENT DATA NEW UPDATE PAYMENT

ORIGINAL SERIAL NO.	ASG.	TYPE	ST.	CTY.	FUND SYMBOL	ACRES/UNITS	RATE
AMC 48401, ET AL							

AMOUNT	ANV. DATE	EXP. DATE	BILL CYC.	S/C	DISTRICT	NEXT BILL	MISC. DATA	U of M	ACTUAL UNITS

ASSIGNMENT SERIAL NO.	ASG.	TYPE	ST.	CTY.	FUND SYMBOL	ACRES/UNITS	RATE

AMOUNT	ANV. DATE	EXP. DATE	BILL CYC.	S/C	DISTRICT	NEXT BILL	MISC. DATA	U of M	ACTUAL UNITS

APPLY REMITTANCE

ACTION	FUND SYMBOL	CTY.	AMOUNT
FILING FEE			
RENTAL			
UNEARNED			
REFUND			
TOTAL			
AMOUNT DUE			

Remarks:

Ask

Box

BY:

DATE:

Lease in Escrow?
 KGS?
 Auto Escalates?
 Auto Renew?
 Of Interest?
 Operating Rights?
 Operator
 Bond Filed?

FOR MMS USE ONLY

BILLEE	FOREST REFUGE
NUMBER	
OCS SECTION	
CODE	



Cyprus Minerals Company
9100 East Mineral Circle
Post Office Box 3299
Englewood, Colorado 80155
303-643-5000

November 21, 1991

Bureau of Land Management
Arizona State Office
Siete Square Building
3707 North 7th Street
Phoenix, Arizona 85014

Gentlemen:

Enclosed for filing is the recorded copy of the Affidavit of Performance of Annual Work covering 28 unpatented lode mining claims known as the Porphyry, et al., BLM Serial Numbers A MC 48401, et al. Also enclosed is our check in the amount of \$140.00 to cover the filing fee.

Please acknowledge receipt of the Affidavit by dating and signing a copy of this letter and return it, along with a BLM date and time-stamped copy of the Affidavit, to the attention of J. J. Bensing, Manager, Land at the above letterhead address.

Should you have any questions, please do not hesitate to call me at (303) 643-5188. Thank you for your assistance.

Sincerely,

Pat Brady
Associate Land Administrator

/dlp

Enclosures

L-102005
P.O.L. File

RECEIVED
BLM, AZ STATE OFFICE
NOV 25 '91
9:00 A.M.
PHOENIX, ARIZONA

Received this 25th day of November, 1991.

By: B. East

Title: Public Contact

CORPORATE ACKNOWLEDGEMENT - ARIZONA

STATE OF ARIZONA)
) ss.
COUNTY OF GILA)

The foregoing instrument was acknowledged before me this 31ST day of October, 1991, by James H. Lundy, Jr. on behalf of Cyprus Christmas Mine Corporation.

IN WITNESS WHEREOF, I have hereunto set my hand and affixed my notary seal the day and year first above written.

Katherine Y. Garcia
Notary Public

P.O. Box 5
Claypool, Arizona 85532
Address

My Commission expires: June 15, 1994



PHOENIX, ARIZONA
5800 1ST
1993

RECEIVED
BLM AZ STATE OFFICE
NOV 25 1991

EXHIBIT "A"

Attached to and made a part of that certain Affidavit of Performance of Annual Work dated the 31st day of October, 1991, covering the following unpatented lode mining claims located in all or portions of Sections 22, 23, 24, 25, 26 and 27, Township 4 South, Range 15 East; Sections 19 and 30, Township 4 South, Range 16 East, G&SRM, Banner Mining District, County of Gila, State of Arizona.

NAME OF CLAIM	ORIGINAL RECORDATION		AMENDED RECORDATION		BLM SERIAL NO.	
	BOOK	PAGE	BOOK	PAGE	SERIAL	NO.
✓ H.A.	48	180			A MC	48328
✓ LITTLE EMMA	48	180			A MC	48329
✓ PEDRO	48	181			A MC	48330
✓ PLUG	48	181			A MC	48331
✓ TICKET CHOPPER	48	181			A MC	48332
✓ UNCLE DAN	48	182			A MC	48333
✓ ATLAS	48	193			A MC	48334
✓ ATLAS NO. 1	48	193			A MC	48335
✓ ATLAS NO. 2	48	193			A MC	48336
✓ BLAINE	48	194			A MC	48337
✓ CALUMET	48	194			A MC	48338
✓ COBRE HIERRO	48	194			A MC	48339
✓ CUPRITE	48	195			A MC	48340
✓ EMERALD	48	195			A MC	48341
✓ GOV. CURTIN	48	195			A MC	48342
✓ LORRAINE	48	196			A MC	48343
✓ LOGAN	48	196			A MC	48344
✓ O'CARROL	48	196			A MC	48345
✓ OLD HAYSEED	48	197			A MC	48346
✓ OXIDE	48	197			A MC	48347
✓ MARYLAND	48	197			A MC	48348
✓ MISSOURI	48	198			A MC	48349
✓ RIDGE	48	198			A MC	48350
✓ RINGTAIL SNORTER	48	198			A MC	48351
✓ WAHOLOTE	48	199			A MC	48352
✓ WHISTLER	48	199			A MC	48353
✓ DISPATCHER	48	209			A MC	48354
✓ COBRE RICO	48	23	48	215	A MC	48355
✓ RIGHT ANGLE	48	28			A MC	48356
✓ BLUE BIRD	48	22	42	138	A MC	48357
✓ LOUIS	49	23			A MC	48358
✓ FRONTIER	49	23			A MC	48359
✓ ANGLES WHISPER	49	22			A MC	48360
✓ SPION KOP	49	22			A MC	48361
✓ IRON	49	22			A MC	48362
✓ TORNADO	49	15			A MC	48363
✓ BISCUIT	49	15			A MC	48364
✓ SLEEPING BEAUTY	49	15			A MC	48365
✓ WILD WEST	49	14			A MC	48366
✓ MID WEST	49	14			A MC	48367

RECEIVED
NOV 25 1991
BLM AZ STATE OFFICE

RECEIVED
NOV 25 1991
BLM AZ STATE OFFICE

EXHIBIT "A" CONTINUED

NAME OF CLAIM	ORIGINAL RECORDATION		AMENDED RECORDATION		BLM	
	BOOK	PAGE	BOOK	PAGE	SERIAL	NO.
✓ WAY UP	48	29	42	144	A MC	48368 .
✓ STEMWINDER	48	29	42	143	A MC	48369 .
✓ QUARTZITE	48	27	42	142	A MC	48370 .
✓ PIRATE	48	27	386	770	A MC	48371 .
✓ JUNCTION	48	24	42	140	A MC	48372 .
✓ GRAND VIEW	48	24	42	139	A MC	48373 .
✓ COLORADO	49	23			A MC	48374 .
✓ NATIONAL	49	24			A MC	48375 .
✓ BANK	49	24			A MC	48376 .
✓ PALO CHRISTIE	49	24			A MC	48377 .
✓ CEDRO	49	25			A MC	48378 .
✓ ALASKA	49	25			A MC	48379 .
✓ LU LU	49	25			A MC	48380 .
✓ FRATION	49	26			A MC	48381 .
✓ POLECAT	49	26			A MC	48382 .
✓ PALMETTO	49	26			A MC	48383 .
✓ OUT-LOOK	49	28			A MC	48384 .
✓ CRACKER	49	29			A MC	48385 .
✓ QUAIL	49	29			A MC	48386 .
✓ SAMPLE	49	29			A MC	48387 .
✓ CORAL	49	30			A MC	48388 .
✓ VERITAS	49	30			A MC	48389 .
✓ HARVARD	49	30			A MC	48390 .
✓ FRONTSIDE	49	31			A MC	48391 .
✓ RATTLER	119	333			A MC	48392 .
✓ RATTLER EXTENSION 1	273	708			A MC	48393 .
✓ RATTLER EXTENSION 2	273	709			A MC	48394 .
✓ RATTLER EXTENSION 3	273	710			A MC	48395 .
✓ RATTLER EXTENSION 4	273	711			A MC	48396 .
✓ RATTLER EXTENSION 5	273	712			A MC	48397 .
✓ RATTLER EXTENSION 6	273	713			A MC	48398 .
✓ RATTLER EXTENSION 7	273	714			A MC	48399 .
✓ FRACTION NO. 2	244	24			A MC	48400 .

RECEIVED
BLM AZ STATE OFFICE
NOV 25 1991
9:00 AM
MAGUIR, JENNIFER

10.05.7405
1:45
2 CR#0105-8607

608823

STATE OF ARIZONA, County of Gila, ss;
I do hereby certify that the within instrument was filed and recorded at request of Cyprus Miami Mining Corporation

Date Nov. 7, 1991 Time 11:45 A. M., Docket 848 Official Records Page s 279-283
Records of Gila County, Arizona.

WITNESS my hand and official seal the day and year first above written.

MARY V. DE PAOLI, County Recorder

By Kayee Shatten Deputy

MICROFILMED

Compared

Pick up

PHOENIX, ARIZONA
9:00 AM

RECEIVED
BLM AZ STATE OFFICE
NOV 25 1991

UNITED STATES
DEPARTMENT OF THE INTERIOR
BUREAU OF LAND MANAGEMENT

RECEIPT AND ACCOUNTING ADVICE

NO. 1667261
BF/AZ 11/25/91

Subject: AFFIDAVIT OF LABOR (73) 2 28 12 365.00
AMC 48328, ET AL

Applicant: CYPRUS MINERAL CO.
9100 E. MINERAL CIRCLE
P.O. BOX 3299
ENGLEWOOD, CO 80155
Remitter: SAME - CK #6319
303/643-5000

Assignor:

LEASE MANAGEMENT DATA NEW UPDATE PAYMENT

ORIGINAL SERIAL NO.	ASG.	TYPE	ST.	CTY.	FUND SYMBOL	ACRES/UNITS	RATE
AMC 48328, ET AL							

AMOUNT	ANV. DATE	EXP. DATE	BILL CYC.	S/C	DISTRICT	NEXT BILL	MISC. DATA	U of M	ACTUAL UNITS

ASSIGNMENT SERIAL NO.	ASG.	TYPE	ST.	CTY.	FUND SYMBOL	ACRES/UNITS	RATE

AMOUNT	ANV. DATE	EXP. DATE	BILL CYC.	S/C	DISTRICT	NEXT BILL	MISC. DATA	U of M	ACTUAL UNITS

APPLY REMITTANCE

ACTION	FUND SYMBOL	CTY.	AMOUNT
FILING FEE			
RENTAL			
UNEARNED			
REFUND			
TOTAL			
AMOUNT DUE			

Remarks:

Ack

BY: *Bak* DATE:

Lease in Escrow?
 KGS? Of Interest?
 Auto Escalates? Operating Rights?
 Auto Renew? Operator
 Bond Filed?

FOR MMS USE ONLY

BILLEE	FOREST REFUGE
NUMBER	
OCS SECTION	
CODE	



Cyprus Minerals Company
9100 East Mineral Circle
Post Office Box 3299
Englewood, Colorado 80155
303-643-5000

November 21, 1991

Bureau of Land Management
Arizona State Office
Siete Square Building
3707 North 7th Street
Phoenix, Arizona 85014

Gentlemen:

Enclosed for filing is the recorded copy of the Affidavit of Performance of Annual Work covering 73 unpatented lode mining claims known as the H.A., et al., BLM Serial Numbers A MC 48328, et al. Also enclosed is our check in the amount of \$365.00 to cover the filing fee.

Please acknowledge receipt of the Affidavit by dating and signing a copy of this letter and return it, along with a BLM date and time-stamped copy of the Affidavit, to the attention of J. J. Bensing, Manager, Land at the above letterhead address.

Should you have any questions, please do not hesitate to call me at (303) 643-5188. Thank you for your assistance.

Sincerely,

Pat Brady

Pat Brady
Associate Land Administrator

/dlp

Enclosures

L-102024 & L-102025
P.O.L. File

RECEIVED
BLM, AZ STATE OFFICE
Nov 25 '91
9:00 A.M.
PHOENIX, ARIZONA

Received this 25th day of November, 1991.

By: B. East

Title: Public Contacts

CORPORATE ACKNOWLEDGEMENT - ARIZONA

STATE OF ARIZONA)
) ss.
COUNTY OF GILA)

The foregoing instrument was acknowledged before me this 31ST day of October, 1991, by James H. Lundy, Jr. on behalf of Cyprus Christmas Mine Corporation.

IN WITNESS WHEREOF, I have hereunto set my hand and affixed my notary seal the day and year first above written.



Katherine G. Garcia
Notary Public

P.O. Box 5
Claypool, Arizona 85532
Address

My Commission expires: JUNE 15, 1994

9:00 AM
PHOENIX, ARIZONA

NOV 25 '91

RECEIVED
BLM AZ STATE OFFICE

~~4800~~
~~294310~~
TD

EXHIBIT "A"

Attached to and made a part of that certain Affidavit of Performance of Annual Work dated the 31ST day of October, 1991, covering the following unpatented lode mining claims located in all or portions of Sections 24 and 25, Township 4 South, Range 15 East; Sections 7, 8, 17, 18, 19, 20, 21, 28, 29, 30, 31 and 33, Township 4 South, Range 16 East, G&SRM, County of Gila, State of Arizona.

NAME OF CLAIM	ORIGINAL RECORDATION		AMENDED RECORDATION		BLM SERIAL NO.	
	BOOK	PAGE	BOOK	PAGE	SERIAL	NO.
SQUAW PEAK NO. 2 ✓	8	440			A MC	48133.
MISSCAL ✓	8	439	14	354	A MC	48134.
RIM ✓	8	438			A MC	48135.
RIM NO. 2 ✓	8	439			A MC	48136.
LAST CHANCE ✓	14	82			A MC	48137.
J.C. ✓	14	84			A MC	48138.
S.P. ✓	14	83			A MC	48139.
SEEDER -	8	35			A MC	48140.
SEEDER NO. 2 -	8	439			A MC	48141.
WHITE MOUNTAIN MINE -	8	32			A MC	48142.
HAPPY HOOLIGAN ✓	8	31	14	353	A MC	48143.
FAIR VIEW ✓	13	628	14	352	A MC	48144.
SHAMROCK ✓	8	467			A MC	48145.
CATHRINE ✓	14	393			A MC	48146.
FRACTION ✓	14	392			A MC	48147.
BLUFF ✓	8	42	41	219	A MC	48148.
PACKARD NO. 1 ✓	16	515	41	220	A MC	48149.
PACKARD NO. 2 ✓	240	231			A MC	48150.
WEDGE ✓	8	47	48	328	A MC	48151.
WALLACE -	8	231	41	219	A MC	48152.
CHRISTMAS NO. 1 -	40	575	322	514	A MC	48153.
CHRISTMAS NO. 3 ✓	40	577	41	211	A MC	48154.
CHRISTMAS NO. 4 ✓	40	578	250	474	A MC	48155.
BYRD ✓	43	391	41	209	A MC	48156.
LINDBERGH ✓	43	392	41	215	A MC	48157.
FINESSE ✓	43	459	41	212	A MC	48158.
TONTO -	43	460	41	216	A MC	48159.
FLAMINGO ✓	43	461	41	213	A MC	48160.
HOT SHOT ✓	43	462	41	215	A MC	48161.
BLACK HAWK ✓	16	559	41	218	A MC	48162.
BEVERLY NO. 1 -	44	117	41	205	A MC	48163.
BEVERLY NO. 2	44	118	41	206	A MC	48164.
BEVERLY NO. 3	44	119	41	207	A MC	48165.
BEVERLY NO. 4	240	232			A MC	48166.
BEVERLY NO. 5	44	240	41	208	A MC	48167.
BEVERLY NO. 6 ✓	44	241	48	328	A MC	48168.
O'BRIEN NO. 1 ✓	239	189			A MC	48169.

RECEIVED
BLM AZ STATE OFFICE
NOV 25 '91
PHOENIX, ARIZONA

EXHIBIT "A" CONTINUED

NAME OF CLAIM	ORIGINAL RECORDATION		AMENDED RECORDATION		BLM SERIAL NO.	
	BOOK	PAGE	BOOK	PAGE	SERIAL	NO.
O'BRIEN NO. 2 ✓	49	547			A MC	48170 ✓
O'BRIEN NO. 3	49	548			A MC	48171 .
O'BRIEN NO. 4	49	548			A MC	48172 .
O'BRIEN NO. 5	49	549			A MC	48173 .
O'BRIEN NO. 6 ✓	240	233			A MC	48174 .
BALLARD ✓	43	469	41	205	A MC	48175 .
HIGH BALL ✓	43	468	41	214	A MC	48176 .
SPOTTED PUP ✓	43	465	41	216	A MC	48177 .
FLAPPER ✓	43	495	41	214	A MC	48178 .
COQUETTE ✓	43	494	41	212	A MC	48179 .
LIME ✓	42	243			A MC	48180 .
CHRISTMAS 5 ✓	29	198			A MC	48181 .
CHRISTMAS 6	29	199			A MC	48182 .
CHRISTMAS 7	29	200			A MC	48183 .
CHRISTMAS 8	29	201			A MC	48184 .
CHRISTMAS 9	29	202			A MC	48185 .
CHRISTMAS 10	29	203			A MC	48186 .
CHRISTMAS 11	29	204			A MC	48187 .
CHRISTMAS 12	29	205			A MC	48188 .
CHRISTMAS 13	29	206			A MC	48189 .
CHRISTMAS 14	29	207			A MC	48190 .
CHRISTMAS 15	29	208			A MC	48191 .
CHRISTMAS 16	29	209			A MC	48192 .
CHRISTMAS 17	29	210			A MC	48193 .
CHRISTMAS 18	29	211			A MC	48194 .
CHRISTMAS 19	29	212			A MC	48195 .
CHRISTMAS 20 ✓	29	213			A MC	48196 .
CHRISTMAS 22 ✓	215	164			A MC	48197 .
CHRISTMAS 23 ✓	215	165			A MC	48198 .
CHRISTMAS 24 ✓	215	166			A MC	48199 .
CHRISTMAS 25 ✓	215	167			A MC	48200 .
INSPIRATION 1 ✓	25	438	181	120	A MC	48201 .
INSPIRATION 4 ✓	24	187			A MC	48202 .
INSPIRATION 5 ✓	24	188			A MC	48203 .
INSPIRATION 45 ✓	59	122			A MC	48204 .
INSPIRATION 47 ✓	182	578	238	256	A MC	48205 .
INSPIRATION 48	182	579			A MC	48206 .
INSPIRATION 49	182	580			A MC	48207 .
INSPIRATION 50	182	581			A MC	48208 .
INSPIRATION 51 ✓	182	582			A MC	48209 .
INSPIRATION 56 ✓	217	279			A MC	48210 .
INSPIRATION 57 ✓	217	280			A MC	48211 .
INSPIRATION 58 ✓	230	75			A MC	48212 .
INSPIRATION 59 ✓	230	76			A MC	48213 .
INSPIRATION 60 ✓	259	345			A MC	48214 .
INSPIRATION 61 ✓	259	346			A MC	48215 .

RECEIVED
 BLM STATE OFFICE
 25 '91

EXHIBIT "A" CONTINUED

NAME OF CLAIM	ORIGINAL RECORDATION		AMENDED RECORDATION		BLM	
	BOOK	PAGE	BOOK	PAGE	SERIAL	NO.
INSPIRATION 62 ✓	259	347			A MC	48216, 7
INSPIRATION 63	259	348			A MC	48217.
INSPIRATION 64	259	349			A MC	48218.
INSPIRATION 65	259	350			A MC	48219.
INSPIRATION 66	259	351			A MC	48220.
INSPIRATION 67	259	352			A MC	48221.
INSPIRATION 68	259	353			A MC	48222.
INSPIRATION 69	259	354			A MC	48223.
INSPIRATION 70	259	355			A MC	48224.
INSPIRATION 71	259	356			A MC	48225.
INSPIRATION 72	259	357			A MC	48226.
INSPIRATION 73	259	358			A MC	48227.
INSPIRATION 74	259	359			A MC	48228.
INSPIRATION 75	259	360			A MC	48229.
INSPIRATION 76	259	361			A MC	48230.
INSPIRATION 77	259	362			A MC	48231.
INSPIRATION 78	259	363			A MC	48232.
INSPIRATION 79	259	364			A MC	48233 ✓
INSPIRATION 80	259	365			A MC	48234.
INSPIRATION 81	259	366			A MC	48235.
INSPIRATION 82	259	367			A MC	48236.
INSPIRATION 83	259	368			A MC	48237.
INSPIRATION 84	259	369			A MC	48238.
INSPIRATION 85	259	370			A MC	48239.
INSPIRATION 86	259	371			A MC	48240.
INSPIRATION 87	259	372			A MC	48241.
INSPIRATION 88	259	373			A MC	48242.
INSPIRATION 89	259	374			A MC	48243.
INSPIRATION 90	259	375			A MC	48244.
INSPIRATION 91	259	376			A MC	48245.
INSPIRATION 92	259	377			A MC	48246.
INSPIRATION 93	259	378			A MC	48247.
INSPIRATION 94	259	379			A MC	48248.
INSPIRATION 95	259	380			A MC	48249.
INSPIRATION 96	259	381			A MC	48250.
INSPIRATION 97	259	382			A MC	48251.
INSPIRATION 98 ✓	259	383			A MC	48252.
INSPIRATION 103 ✓	259	384			A MC	48253.
INSPIRATION 104	259	385			A MC	48254.
INSPIRATION 105	259	386			A MC	48255.
INSPIRATION 106	259	387			A MC	48256.
INSPIRATION 107	292	523			A MC	48257.
INSPIRATION 108	292	524			A MC	48258.
INSPIRATION 109	292	525			A MC	48259.
INSPIRATION 110	315	657			A MC	48260.
INSPIRATION 111 ✓	315	658			A MC	48261.

RECEIVED
 NOV 25 1991
 FEDERAL BUREAU OF INVESTIGATION
 U.S. DEPARTMENT OF JUSTICE

RECEIVED
 NOV 25 1991
 FEDERAL BUREAU OF INVESTIGATION
 U.S. DEPARTMENT OF JUSTICE

EXHIBIT "A" CONTINUED

NAME OF CLAIM	ORIGINAL RECORDATION		AMENDED RECORDATION		BLM	
	BOOK	PAGE	BOOK	PAGE	SERIAL	NO.
INSPIRATION 112 ✓	315	659			A MC	48262
INSPIRATION 113	316	132			A MC	48263
INSPIRATION 56A ✓	292	522			A MC	48264
WALLDUCE ✓	181	126			A MC	48265
FRACTION NO. 1 ✓	192	146	192	285	A MC	48266
P.E.F. ✓	200	472			A MC	48267
R.E.F. ✓	200	471			A MC	48269
RIVER ✓	200	470			A MC	48271
RIVER 1 ✓	198	5			A MC	48272
RIVER 2 ✓	198	6			A MC	48273
RIVER 3 ✓	198	7			A MC	48274
RIVER 4 ✓	198	8			A MC	48275
PINAL 3 ✓	198	9			A MC	48278
PINAL 4 ✓	198	10			A MC	48279
PINAL 5 ✓	198	11			A MC	48280
PINAL 6 ✓	198	12			A MC	48281
G.P. ✓	299	158			A MC	48323
G.P. 2 ✓	299	159			A MC	48324
G.P. 3 ✓	299	160			A MC	48325
G.P. 4 ✓	299	161			A MC	48326
G.P. 5 ✓	299	162			A MC	48327
OC - AC 98 ✓	763	140			A MC	294310
OC - AC 99 ✓	763	142			A MC	294311
OC - AC 100 ✓	763	144			A MC	294312
OC - AC 101 ✓	763	146			A MC	294313
OC - AC 102 ✓	763	148			A MC	294314
OC - AC 103 ✓	763	150			A MC	294315

RECEIVED
 BLM, AZ STATE OFFICE
 NOV 25 '91
 9:00 AM
 PHOENIX, ARIZONA

608826

#11.0-174.0
 11:45
 CK#01058607

STATE OF ARIZONA, County of Gila, ss;
 I do hereby certify that the within instrument was filed and recorded at request of Cyprus Miami Mining Corporation

Date Nov. 7, 1991 Time 11:45 A.M. Docket 848 Official Records Page s 295-300
 Records of Gila County, Arizona.

WITNESS my hand and official seal the day and year first above written.

MICROFILMED

MARY V. DE PAOLI, County Recorder
 By Kaycee Stratton Deputy

Compared

1781-744

* Duplicate AMC's
Also filed in Gila County
Affidavit. JAN

EXHIBIT "A"

Attached to and made a part of that certain Affidavit of Performance of Annual Work dated the 31th day of October, 1991, covering the following unpatented lode mining claims located in all or portions of Sections 21, 22, 27 and 28, Township 4 South, Range 16 East, G&SRM, Banner and Saddle Mountain Mining Districts, County of Pinal, State of Arizona.

NAME OF CLAIM	ORIGINAL RECORDATION		AMENDED RECORDATION		BLM SERIAL NO.	
	BOOK	PAGE	BOOK	PAGE	SERIAL	NO.
BEVERLY NO. 5 ✓	46	241	48	248	A MC	48167 X * ✓
BEVERLY NO. 6 ✓	46	244	48	247	A MC	48168 X * ✓
P.E.F. ✓	475	189			A MC	48267 X * ✓
R.T.F. ✓	475	188			✓ A MC	48268 ✓
R.E.F.	475	190			A MC	48269 X * ✓
P.S.F. ✓	475	192			✓ A MC	48270 ✓ ✓ ✓
RIVER ✓	475	191			A MC	48271 X * ✓
RIVER 1	467	544			A MC	48272 X * ✓
RIVER 2	467	545			A MC	48273 X * ✓
RIVER 3	467	546			A MC	48274 X * ✓
RIVER 4	467	547			A MC	48275 X * ✓
PINAL 1 ✓	429	513	475	194	✓ A MC	48276 ✓
PINAL 2	429	514	475	193	✓ A MC	48277 ✓
PINAL 3	467	548			A MC	48278 X * ✓
PINAL 4	467	549			A MC	48279 X * ✓
PINAL 5	467	550			A MC	48280 X * ✓
PINAL 6	467	551			A MC	48281 X * ✓
PINAL 7	467	552			✓ A MC	48282 ✓
PINAL 8	467	553			A MC	48283 ✓
PINAL 9	467	554			A MC	48284 ✓
PINAL 10	467	555			A MC	48285 ✓
PINAL 11	467	556			A MC	48286 ✓
PINAL 12	623	538			A MC	48287 ✓
PINAL 13	623	539			A MC	48288 ✓
PINAL 14	623	540			A MC	48289 ✓
PINAL 15	623	541			A MC	48290 ✓
PINAL 16	623	542			A MC	48291 ✓
PINAL 17	623	543			A MC	48292 ✓
PINAL 18	623	544			A MC	48293 ✓
PINAL 19	623	545			A MC	48294 ✓
PINAL 20	623	546			A MC	48295 ✓
PINAL 21	623	547			A MC	48296 ✓
PINAL 22	623	548			A MC	48297 ✓
PINAL 23	623	549			A MC	48298 ✓
PINAL 24	623	550			A MC	48299 ✓
PINAL 25	623	551			A MC	48300 ✓
PINAL 26	623	552			A MC	48301 ✓
PINAL 27	623	553			A MC	48302 ✓
PINAL 28 ✓	623	554			A MC	48303 ✓

RECEIVED
 BLM AZ STATE OFFICE
 NOV 25 1991
 SHERMAN WINCHE
 407 506

EXHIBIT "A" CONTINUED

<u>NAME OF CLAIM</u>	<u>ORIGINAL RECORDATION</u>		<u>AMENDED RECORDATION</u>		<u>BLM SERIAL NO.</u>	
	<u>BOOK</u>	<u>PAGE</u>	<u>BOOK</u>	<u>PAGE</u>		
PINAL 29 ✓	623	555			A MC	48304 ✓
PINAL 30	623	556			A MC	48305 ✓
PINAL 31	623	557			A MC	48306 ✓
PINAL 32	623	558			A MC	48307 ✓
PINAL 33	623	559			A MC	48308 ✓
PINAL 34	623	560			A MC	48309 ✓
PINAL 35	657	191			A MC	48310 ✓
PINAL 36	657	192			A MC	48311 ✓
PINAL 37	657	193			A MC	48312 ✓
PINAL 38	657	194			A MC	48313 ✓
PINAL 39	657	195			A MC	48314 ✓
PINAL 40	657	196			A MC	48315 ✓
PINAL 41	657	197			A MC	48316 ✓
PINAL 42	657	198			A MC	48317 ✓
PINAL 43	657	199			A MC	48318 ✓
PINAL 44	657	200			A MC	48319 ✓
PINAL 45	657	201			A MC	48320 ✓
PINAL 46	657	202			A MC	48321 ✓
PINAL 47 ✓	657	203			A MC	48322 ✓
G.P. ✓	623	561			✓ A MC	48323 * x
G.P. 2 ✓	623	562			✓ A MC	48324 * x
G.P. 3 ✓	623	563			✓ A MC	48325 * x
G.P. 4 ✓	623	564			✓ A MC	48326 * x
G.P. 5 ✓	623	537			✓ A MC	48327 * x
OC - AC 103 ✓	1597	163			A MC	294315 * x

RECEIVED
 BLM, AZ STATE OFFICE
 Nov 25 '91
 9:00 AM
 PHOENIX, ARIZONA

When recorded, mail to:

CYPRUS CHRISTMAS MINE CORPORATION
9100 East Mineral Circle
P. O. Box 3299
Englewood, Colorado 80155

Attention: J. J. Bensing
Manager, Land

48023
+D
M

This Space Reserved for Recording Information

AFFIDAVIT OF PERFORMANCE OF ANNUAL WORK - ARIZONA

STATE OF ARIZONA)
) ss.
COUNTY OF GILA)

James H. Lundy, Jr., being duly sworn, deposes and says that he is a citizen of the United States and more than eighteen years of age, resides at P. O. Box 4444, Claypool, Arizona 85532, is personally acquainted with the mining claims described on Exhibit "A" attached hereto, situated in the Banner and Saddle Mountain Mining Districts, Gila County, Arizona.

The location of the claims by Township, Range, and Section, the book and page numbers wherein the original or latest amended location for each claim is recorded and the Bureau of Land Management serial numbers are shown on Exhibit "A" attached hereto and made a part hereof.

That on August 2, 1991, at least one hundred dollars (\$100.00) worth of work and improvements per claim were done and performed upon said claims, not including the location work of said claims, for assessment year ending September 1, 1991; that said work and improvements were made for the benefit of all the claims listed on said Exhibit "A", and all of said claims are contiguous.

Such work and improvements were made by and at the expense of Cyprus Christmas Mine Corporation, owner of said claims, for the purpose of complying with the laws of the United States pertaining to assessment work, the same being as follows: ROAD WORK. The work was performed by E & N Mining & Construction, Inc., P. O. Box N, Claypool, Arizona 85532.

The Affiant is duly authorized by Cyprus Christmas Mine Corporation to make this Affidavit.

James H. Lundy Jr.
James H. Lundy, Jr.
Cyprus Christmas Mine Corporation
P. O. Box 3299
9100 East Mineral Circle
Englewood, Colorado 80155

APPROVED
[Signature]

RECEIVED
BLM/ARIZONA
NOV 25 1991
PHOENIX, ARIZONA

EXHIBIT "A"

Attached to and made a part of that certain Affidavit of Performance of Annual Work dated the 31st day of October, 1991, covering the following unpatented placer mining claims located in all or portions of Section 17, Township 4 South, Range 16 East, G&SRM, Banner and Saddle Mountain Mining Districts, County of Gila, State of Arizona.

NAME OF CLAIM	ORIGINAL RECORDATION		AMENDED RECORDATION		BLM	
	BOOK	PAGE	BOOK	PAGE	SERIAL	NO.
TITANIUM 1 ✓	63	435			A MC	48130 ✓ -
TITANIUM 2 ✓	63	436			A MC	48131 ✓ -
TITANIUM 3 ✓	63	437			A MC	48132 ✓ -

RECEIVED
 BLM AZ STATE OFFICE
 NOV 25 91
 900
 PHOENIX, ARIZONA

608821

#105 + #4. CE
11:45
Q CK#01058657

STATE OF ARIZONA, County of Gila, ss; I do hereby certify that the within instrument was filed and recorded at request of Cyprus Miami Mining Corporation

Date Nov. 7, 1991 Time 11:45 AM, Docket 848 Official Records PageS 272-274
Records of Gila County, Arizona.

WITNESS my hand and official seal the day and year first above written.

MARY V. DE PAOLI, County Recorder
By Kaycee Stratton Deputy

MICROFILMED

Compareu

Pick up

UNITED STATES
DEPARTMENT OF THE INTERIOR
BUREAU OF LAND MANAGEMENT

RECEIPT AND ACCOUNTING ADVICE

NO. 1667267

BF/AZ 11/25/91

Subject: AFFIDAVIT OF LABOR (204)
AMC 48130, ET AL

2 34 12

1,020.00

Applicant:
CYPRUS MINERAL CO.
9100 E. MINERAL CIRCLE
P.O. BOX 3299
ENGLEWOOD, CO 80155

SAME - CK #6323

Remitter: 303/643-5000

Assignor:

LEASE MANAGEMENT DATA NEW UPDATE PAYMENT

ORIGINAL SERIAL NO.	ASG.	TYPE	ST.	CTY.	FUND SYMBOL	ACRES/UNITS	RATE
AMC 48130, ET AL							

AMOUNT	ANV. DATE	EXP. DATE	BILL CYC.	S/C	DISTRICT	NEXT BILL	MISC. DATA	U of M	ACTUAL UNITS

ASSIGNMENT SERIAL NO.	ASG.	TYPE	ST.	CTY.	FUND SYMBOL	ACRES/UNITS	RATE

AMOUNT	ANV. DATE	EXP. DATE	BILL CYC.	S/C	DISTRICT	NEXT BILL	MISC. DATA	U of M	ACTUAL UNITS

APPLY REMITTANCE

ACTION	FUND SYMBOL	CTY.	AMOUNT
FILING FEE			
RENTAL			
UNEARNED			
REFUND			
TOTAL			
AMOUNT DUE			

Remarks:

Ack

Bay

BY:

DATE:

- Lease in Escrow?
- KGS?
- Auto Escalates?
- Auto Renew?

Of Interest?
Operating Rights?
Operator
Bond Filed?

FOR MMS USE ONLY

BILLEE	FOREST REFUGE
NUMBER	
OCS SECTION	
CODE	



Cyprus Minerals Company
9100 East Mineral Circle
Post Office Box 3299
Englewood, Colorado 80155
303-643-5000

November 21, 1991

Bureau of Land Management
Arizona State Office
Siete Square Building, 3707 N. 7th Street
Phoenix, Arizona 85014

Gentlemen:

Enclosed for filing are recorded copies of the following three (3) documents. Also enclosed is our check in the amount of \$1,020.00 as payment of the filing fees:

1. Affidavit of Performance of Annual Work covering three (3) unpatented placer mining claims known as the Titanium 1-3. Filing fee: \$15.00. (L-102020)
2. Affidavit of Performance of Annual Work covering 156* unpatented lode mining claims known as the Squaw Peak No. 2, et al., recorded in Gila County. (L-102007)
3. Affidavit of Performance of Annual Work covering 64* unpatented lode mining claims known as the Beverly No. 5, et al., recorded in Pinal County. (L-102007)

***NOTE:** There are a total of 220 claims shown on these two Affidavits. However, 19 of the claims are located in both Pinal and Gila Counties (Beverly No. 5, Beverly No. 6, P.E.F., R.E.F., River, River 1-4, Pinal 3 thru 6, G.P., G.P. 2 thru 5, and QC-AC 103). Therefore, the filing fee we have included for these two Affidavits is \$1,005.00 (220 minus 19 = 201; 201 x \$5.00 = \$1,005.00).

Please acknowledge receipt of the documents by dating and signing a copy of this letter and return it, along with a BLM date and time-stamped copy of the documents, to the attention of J. J. Bensing, Manager, Land at the above letterhead address.

Should you have any questions, please do not hesitate to contact me at (303) 643-5188. Thank you for your assistance.

Sincerely,

Pat Brady
Associate Land Administrator

Enclosures

Received this 25th day of November, 1991

By: B Fast

Title: Public Contact

RECEIVED
BLM, AZ STATE OFFICE
NOV 25 '91
9:00 AM
PHOENIX, ARIZONA

NOTICE!!

These documents have been scanned!

Do not place un-scanned documents beneath this notice!

Do not remove this notice from this file!

GPO Jacket No. 560-102
Print Order 61549
Rise Business Services, LLC
Job=AZ15 9/20/2019



Box Number= AZ15262



Claim Begin-End: AMC048023-AMC048428

5 Miscellaneous



AZ15262-5

AMC048023-AMC048023

**NO
DOCUMENTS
FOUND**

NO DOCUMENTS FOUND
NO DOCUMENTS FOUND

NOTICE!!

These documents have been scanned!

Do not place un-scanned documents beneath this notice!

Do not remove this notice from this file!

GPO Jacket No. 560-102
Print Order 61549
Rise Business Services, LLC
Job=AZ15 9/20/2019



Box Number= AZ15262



Claim Begin-End: AMC048023-AMC048428

6 Location Notices-Amendments and Supporting Documents



AZ15262-5

AMC048023-AMC048023

**NO
DOCUMENTS
FOUND**

NO DOCUMENTS FOUND
NO DOCUMENTS FOUND